



Follow us:



goldengate.org/alertsignup



GOLDEN GATE TRANSIT GUIDE



SUMMER 2023

JUNE 11-SEPTEMBER 9

CUSTOMER SERVICE

Monday – Friday 7am – 6pm
CLOSED weekends and the following
holidays: New Year's, Presidents',
Memorial, Independence, Labor,
Thanksgiving, and Christmas days



call 511 toll free

TDD 711


(say "Golden Gate Transit,"
then "operator")



transit

Para obtener más información
en español, vea la página 8.

Other languages call:
415.455.2000



Welcome

Welcome to Golden Gate Transit Bus and Ferry System!

Golden Gate Transit has been operating bus and ferry service since 1970 as a service of the Golden Gate Bridge, Highway and Transportation District (District), which also maintains and operates the Golden Gate Bridge. Golden Gate Transit is subsidized by toll revenues from the Golden Gate Bridge, by collection of fares, and to the extent available, federal and state grants. The District does not have authority to levy a tax.

What's New

- Select Route 130 trips extended to the Canal! *See page 14.*
- Ride Golden Gate Ferry to the Pride Parade & Celebration. *See page 29.*
- Golden Gate Transit and Golden Gate Ferry fares increase on July 1, 2023. *See page 7.*
- New trips added to Route 114. *See page 14.*

Security Notice

Unattended items on buses, ferries or at terminals may be subject to immediate disposal. Golden Gate Bus and Golden Gate Ferry are not responsible for items left in terminals, aboard ferry vessels or buses.

In Case of Emergency

If an emergency occurs, GGT works closely with Bay Area media to provide up-to-date service information. Tune radios to local news stations KCBS (740 AM) or KGO (810 AM). Bus operators may be authorized to announce the status of GGT operations.

CUSTOMER SERVICE/TRIP PLANNING

Phone: **511** (toll free) **711** (TDD)

Say "Golden Gate Transit," then "operator" to bypass recorded messages

Contactos de Información en español
415/455-2000

email: customerservice@goldengate.org

ONLINE COMMENT FORM

goldengate.org/contact

Published by: Golden Gate Bridge,
Highway and Transportation District
Box 9000, Presidio Station
San Francisco, CA 94129



INDEXED CONTENTS

Accessible Services	25	Golden Gate Bridge District	9
Animals and Pets	23	Holiday Service Calendar	28
Bikes and Transit	24	Lost & Found	22
Bilingual Services (Spanish/Español)	8	Maps	30-32
Bus		Fare Zone/Service Area Map	6
General Information and Restrictions	22-23	Ferry Terminal Maps	30-31
Holiday Calendar	28	San Francisco Civic Center Map	32
Lost & Found	22	San Francisco Financial District Map	32
Marin Transit Passes	26	San Rafael Transit Center Map	31
Reading GGT Schedules	11	Marin Transit Passes	26
Real-Time GGT Information	3	Non-Discrimination Policy	9
Route Locator/Destinations	3	Park & Ride Lots	4-5
Schedules	12-21	Passenger Advisory Committees	23
Tips for Riding GGT Buses	2	Schedules	12-21
Bus Pads	4-5	Bus	12-21
Clipper®	27	Ferry	10
Comment on Services	11	Spanish	8
Subscribe to Receive Alerts about Service	11	Timetables (Schedules)	12-21
Customer Service/Contact Us	1, 9	Transfers	27-28
Destinations	3	Major Transfer Points	4-5
Español	8	Transferring with other Transit Operators	27-28
Fares	7	Transferring within GGT System	27
Clipper	27	Transit Benefit Programs	27
Discounts	26	Trip Planning	1
Passes	26	“What’s New”	inside front cover
Transfers	27-28		
Ferry			
General Information and Restrictions	22-23		
Holiday Calendar	28		
Lost & Found	22		
Schedules	10		
General Information	22-23		
How to Read Schedules	11		
Service Description/Days of Service	22		
Service Impacts During Special Events	22		
Types of Service - Ferry & Bus	22		

Customer Service and Trip Planning

Visit the Customer Service Center at the
San Rafael Transit Center on Platform D
(850 Tamalpais Ave).

Or call toll-free **511/711** (TDD).

Say “Golden Gate Transit,” then “operator”
to bypass recorded messages.

Monday-Friday 7am - 6pm. Closed weekends.

For assistance in other languages, call **415/455-2000**.

ALL INFORMATION IS SUBJECT TO CHANGE



Customer Tips for Riding GGT

Before Arriving at the Bus Stop

- Plan to arrive at the bus stop at least five minutes before scheduled departure time.
- **Schedule times may be impacted by traffic conditions.** Download Transit app for real-time arrivals.
- Bus pad times are approximate. Due to varying traffic conditions, buses may serve bus pads earlier or later than times shown in schedule.
- For northbound Commute routes, times in Marin & Sonoma counties are approximate and are dependent on traffic.

At the Bus Stop

- When waiting at your stop, stay at least three feet from the curb. Standing near the curb can be dangerous.
- Check Transit app for real-time GGT information.
- As the bus approaches, signal the driver of the bus you wish to board.
- Wait for the bus to come to a complete stop before approaching the front door to board.
- Never touch a moving bus. Stay away from the wheels of the bus.
- Do not run after a departing bus. Once the bus has left the curb/stop, drivers are prohibited from opening the doors and boarding passengers.
- Due to limited bus stop access, buses cannot hold for connections in San Francisco.
- Never use your hand, umbrella, briefcase or any object to try to reopen the doors if they are closing. They will not reopen and you could be injured.
- Have your fare, Clipper card, or transfer ready before boarding the bus. If paying with Clipper, be prepared to pay the cash equivalent if your card does not work.

On the Bus

- When you board, tell the driver where you are going so you are charged the correct fare. Full fare must be paid upon boarding. Fare is based on point of origin and final destination. Marin Transit passes are only accepted on trips that begin and end in Marin County. Transfers are only issued when you pay your fare.
- If you have questions, ask them when boarding. Avoid unnecessary conversation with the driver.
- Move quickly to an empty seat and remain seated while the bus is moving. If the bus is full, you may stand, but you should hold on at all times.

- It is not safe to put your hand, arm, head or any part of your body through an open bus window.
- No eating, drinking, or smoking (including e-cigarettes) on board.
- Shoes and shirts must be worn while riding the bus.
- The driver may dim or turn off certain lights to minimize the reflection on the windshield.
- **Use of cellular phones or other electronic equipment is allowed as long as it does not disturb others. Keep it short, keep it down, keep it quiet, keep it off!**
- Use earbuds if you must use audio equipment, but be aware of your neighbors and keep the volume low.
- All GGT buses are equipped with WiFi. Please do not ask bus operators for assistance with WiFi.
- Fold up baby strollers and hold the child in your lap.
- Your belongings must fit in the overhead rack (maximum 29" L x 12" W x 6" H), under a seat (maximum 18" L x 13" W x 7" H), or on your lap. For safety reasons, you must not block open seats or aisles with your personal belongings. Please take all of your belongings, including newspapers, when you exit.
- Use caution when reclining your seat and make sure there is adequate room for the person behind you.
- Do not use perfume, nail polish, or other scented products while on the bus.
- While riding, be prepared. Buses can make sudden stops.

Getting off the Bus

- When the bus gets close to your stop, push the signal button/strip or pull the cord to alert the driver.
- Stay in your seat until the bus comes to a complete stop.
- If using Clipper, be sure to “tag” off as you exit the bus so the correct fare is deducted. Wait for the bus to come to a complete stop before tagging off.
- When you get off the bus, do not cross in front of it.
- Take all belongings with you.
- **If you need to remove a bicycle when you exit, please tell the driver prior to leaving the bus.**

Assault or Battery upon a Bus Operator is a Crime

Violators will be prosecuted to the fullest extent of the law. The penalty for this crime is a fine of \$10,000 and imprisonment of up to 3 years. If you have information about such a crime, please call toll-free **511** (say “Golden Gate Transit,” then “operator”) or visit **goldengate.org/contact**.



Destinations

Location	Routes
Angel Island	Angel Island Ferry
Canal	130*, 580
Corte Madera	130, 132, 150
Cotati	101*
El Cerrito del Norte BART	580
Greenbrae	130, 132, 150
Golden Gate Bridge Toll Plaza	101, 114, 130, 132, 150, 154, 172
GG Bridge Vista Point	130
Ignacio	154
Larkspur	132, Larkspur Ferry
Manzanita Park & Ride	114, 132*, 150
Marin City	114, 130, 150
Marin Civic Center	154
Marinwood	154
Mill Valley	114
Northgate Mall	154
Novato	101*, 154
Petaluma	101*, 172
Point Richmond	580
Richmond	580
Rohnert Park	101*, 172
San Anselmo	132*
San Francisco Civic Center	101, 130, 150
San Francisco Financial District	114, 132, 154, 172 Ferries: Angel Island, Larkspur, Sausalito, Tiburon
SF Fisherman's Wharf	114, 132, 154, 172
San Quentin Village	580
San Rafael	101, 130, 132, 150, 580
Santa Rosa	101*, 172
Sausalito	130, Sausalito Ferry
Smith Ranch Park & Ride	154
Strawberry	130, 132, 150
Tam Junction	114
Terra Linda	154
Tiburon	Tiburon Ferry

Location	Routes
Town Center Corte Madera	130, 132, 150
Village at Corte Madera	130, 132, 150
Vintage Oaks	154

*Not all trips serve this location - check timetables.

For local service within Marin County, visit marintransit.org or pick up the *Marin Transit Rider's Guide* on the bus.

REAL-TIME ARRIVALS & ALERTS AT YOUR FINGERTIPS



TRANSIT APP

- Transit app displays nearby transit options. Real-time departures are indicated by a pulsing wave in the upper right corner
- Tap a route to see more information



ONLINE

- Visit goldengate.org for trip planning, real-time arrival updates, fares, alerts, and transit schedules



TEXT

- Text to 41411 for real-time arrivals at your bus stop

FOR ALL ROUTES AT BUS STOP:

GGT+ bus stop ID

(locate the bus stop ID on the bus stop sign).

Example text:

Stop ID
GGT,41209
Space

FOR SINGLE ROUTE:

GGT+ bus stop ID + route

Example text:

Stop ID Route #
GGT,41209,101
Space Space



VOICE

- Dial 511, say "Golden Gate Transit," then "departure times"
- Or 711 TDD&



TWITTER

- Keep up-to-date with alerts by following us on Twitter @GoldenGateBus

goldengate.org



goldengate.org



511 (711 TDD)

Major Transfer/Connection Points, Park & Ride Lots, and Bus Pads

Park & Ride (P&R) lots are free, convenient locations to park your car and board buses or carpools. Bus pads are bus stops near freeway interchanges on Highway 101.

Location Other Agencies GGT Routes

Sonoma County

Santa Rosa

GGT P&R Santa Rosa CityBus 101*, 172

ID #40949
Piner Rd & Industrial Dr

Santa Rosa Transit Mall Mendocino Transit 101*, 172

ID #42126 Santa Rosa CityBus
2nd St & Santa Rosa Ave Sonoma Co. Transit

Veterans Building P&R Santa Rosa CityBus 172

ID #40969
Maple Ave at Brookwood Ave

Rohnert Park

Rohnert Park P&R Sonoma Co. Transit 101*, 172

south ID #42119/#42121
north ID #42039
Hwy 101 at RP Expressway

Rohnert Park Sonoma Co. Transit 101*

south ID #40889
north ID #40890
RP Expressway & Commerce Blvd

Cotati

Cotati P&R Sonoma Co. Transit 101*

south ID #40915
north ID #40912
W. Sierra & Old Redwood Hwy

Petaluma

Copeland Street Transit Mall Amtrak Bus 101*, 172 north

ID #41209 Petaluma Transit
Copeland & E Washington SMART
Streets Sonoma Co. Transit

Petaluma Fairgrounds P&R Petaluma Transit 101*, 172

south ID #41207
north ID #41208
E Washington & Johnson Streets Sonoma Co. Transit

Petaluma Blvd S P&R 101*, 172

south ID #42120
north ID #42036
Petaluma Blvd S & Landing Way

Location Other Agencies GGT Routes

Marin County

Novato

Novato Hub Marin Transit 101*

south ID #40696
north ID #40697
Redwood & Grant

Atherton Ave P&R Marin Transit 154

south ID #41045
north ID #41044
at Hwy 101

DeLong Bus Pad Marin Transit 101*

south ID #41099
north ID #41098
on Hwy 101 at DeLong Ave

Rowland P&R Marin Transit 154

ID #42211
Rowland Blvd at Hwy 101

Ignacio

Ignacio Marin Transit 154

south ID #42114
north ID #40746
*Enfrente & Salvatore (southbound)
Bus Pad (northbound)*

Alameda del Prado P&R Marin Transit 154

south ID #40773
north ID #42011
Alameda del Prado at Hwy 101

Marinwood

Marinwood Bus Pad Marin Transit 154

south ID #42113
north ID #42032
on Hwy 101 at Miller Creek Rd

Terra Linda

Lucas Valley Bus Pad/ Marin Airporter 154

Smith Ranch P&R Marin Transit

south ID #40606
north ID #40607
Smith Ranch Rd at Hwy 101

Terra Linda Bus Pad Marin Transit 154

south ID #42112
north ID #42027
on Hwy 101 at Freitas Pkwy

San Anselmo

San Anselmo Hub Marin Transit 132*

ID #40484
*Center & Sir Francis Drake
Blvd*

*Not all trips serve this location - check timetables.



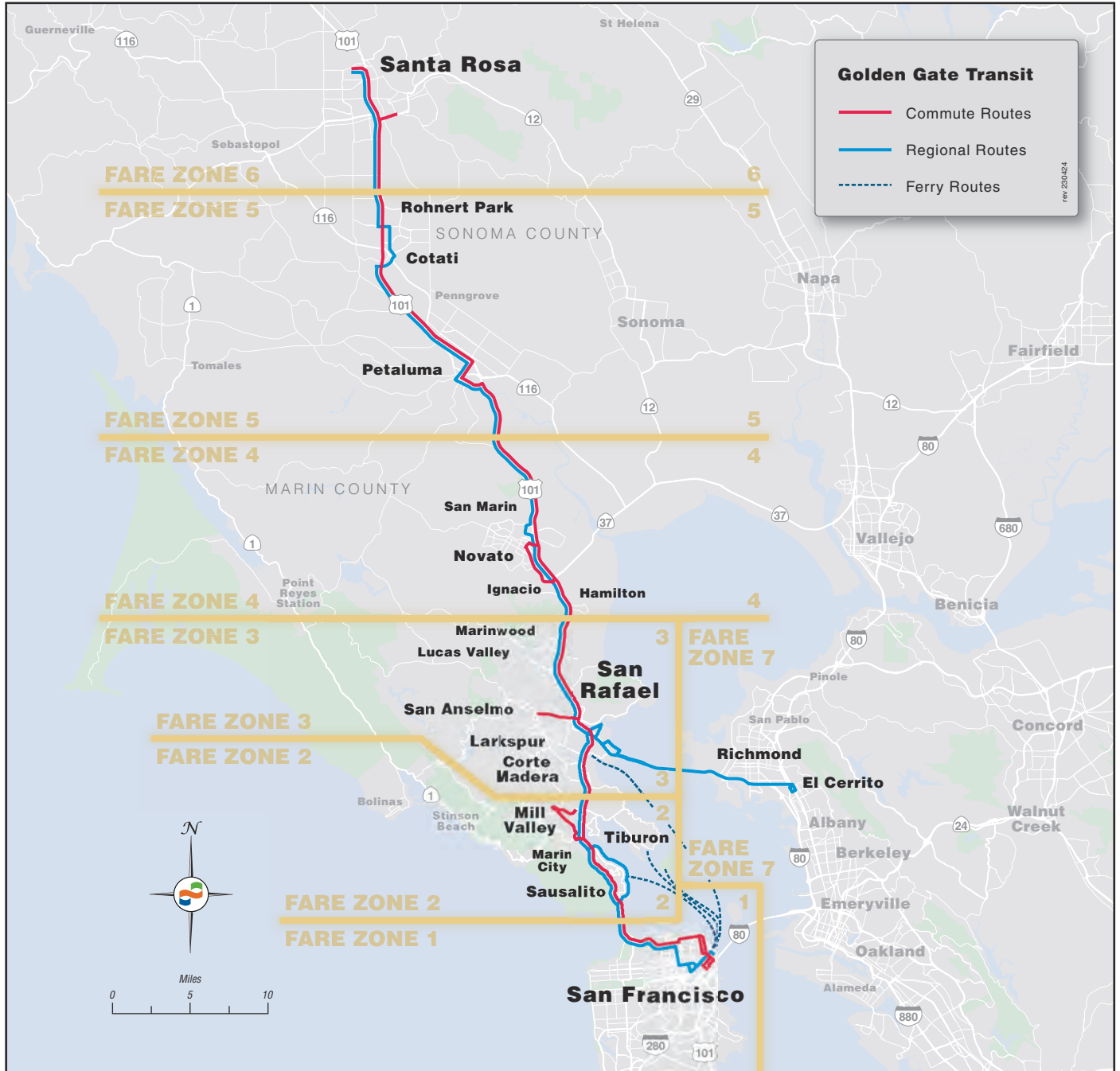
Location	Other Agencies	GGT Routes
San Rafael		
N San Pedro Bus Pad south ID #40581 north ID #40582 <i>on Hwy 101 at N San Pedro Rd</i>	Marin Transit	154
San Rafael Transit Center south ID #44002 north ID #44001 east ID #44003 <i>3rd St & Hetherton St (P&R)</i>	Greyhound Marin Transit SMART Sonoma County Airport Express	101, 130, 132, 150, 580
Larkspur		
Larkspur Ferry Terminal ID #42055 <i>101 E Sir Francis Drake Blvd</i>	Marin Transit	Larkspur Ferry, 132*
Lucky Drive Bus Pad south ID #40267 north ID #40268 <i>on Hwy 101 at Lucky Dr</i>	Marin Transit	130, 132, 150
Corte Madera		
Paradise/Tamalpais Bus Pad south ID #40295 north ID #40296 <i>on Hwy 101 at Paradise Dr</i>	Marin Transit	130, 132, 150
Mill Valley		
Tiburon Wye Bus Pad south ID #40164 north ID #40170 <i>on Hwy 101 at E Blithedale</i>	Marin Transit	130, 132, 150
Seminary Dr P&R south ID #40187 north ID #40188 <i>Seminary Dr at Hwy 101</i>	Marin Airporter Marin Transit	130, 132, 150
Manzanita P&R ID #40162 <i>Shoreline Hwy 1 at Hwy 101</i>	Marin Airporter Marin Transit	114, 132*, 150
Pohono St P&R ID #40169 <i>Shoreline Hwy 1 at Pohono St</i>	Marin Transit	114, 132, 150
Marin City		
Marin City Hub south ID #44113 north ID #40113 <i>Donahue St & Terners Dr</i>	Marin Transit	114, 130, 150
Sausalito		
Spencer Ave P&R south ID #40110 north ID #40111 <i>at Hwy 101</i>	Marin Airporter	101, 132, 150

Location	Other Agencies	GGT Routes
Sausalito Ferry Landing south ID #40101 north ID #40102 <i>Bridgeway & Bay Streets</i>	Blue & Gold Ferry Golden Gate Ferry Marin Transit	130
San Francisco		
Golden Gate Bridge south ID #40037 north ID #40038 <i>Toll Plaza</i>	Muni	101, 114, 130, 132, 150, 154, 172
Richardson Ave at Francisco/Lyon St south ID #40035 north ID #40036	Muni	101, 114, 130, 132, 150, 154, 172
Civic Center BART Station south ID #40083 north ID #40019 <i>Hyde & Grove Streets (south) 7th & Market Streets (north)</i>	BART Muni	101, 130, 150
Embarcadero BART Station south ID #40053 north ID #40069 <i>Battery & Pine Streets</i>	BART Muni Presidio Go Shuttle SamTrans	Angel Island, Larkspur, Sausalito & Tiburon ferries, 114, 132, 154, 172
SF Ferry Building <i>Embarcadero & Market St</i>	Muni Prop SF SF Bay Ferry SolTrans	Angel Island, Larkspur, Sausalito & Tiburon ferries
Salesforce Transit Center ID #42206 <i>on street at Mission & 1st Streets</i>	Amtrak Bus Muni SamTrans	101, 114, 130, 132, 150, 154, 172
Salesforce Transit Center ID #40003 <i>bus plaza Bay A at Mission & Fremont Streets</i>	AC Transit Greyhound Muni WestCAT	101, 130, 150
Contra Costa County		
Point Richmond ID #42159 <i>Tewksbury & Castro St</i>	AC Transit	580
El Cerrito del Norte BART Station ID #42183 <i>Cutting Blvd & San Pablo Ave</i>	AC Transit BART SolTrans VINE (Napa) WestCAT	580

*Not all trips serve this location - check timetables.



Fare Zone/Service Area Map



Fares - Bus effective July 1, 2023

Fares Subject to Change

To determine your fare, use the fare tables below. Select the correct table, then find the fare zones where your trip begins and ends. For example, if you are a cash-paying adult starting in Zone 1 and you wish to travel to Zone 4, refer to the “Adult Cash Fare” table and find Zone “1” in the top row, then follow that column down until you are in the row labeled Zone “4” at the left. Your cash fare in this case would be \$9.50. Visit goldengate.org for current fares.

Adult Cash Fare

	San Francisco	Marin County		Sonoma County	East Bay
Fare Zone	1	2 & 3	4	5 & 6	7
1	\$5.25	\$8.25	\$9.50	\$14.25	\$3.50
2 & 3	\$8.25	\$2.00		\$9.50	\$7.00
4	\$9.50			\$7.75	\$7.00
5 & 6	\$14.25	\$9.50	\$7.75	\$3.00	\$13.00
7	\$3.50	\$7.00	\$7.00	\$13.00	\$2.00

Adult Clipper® Fare

	San Francisco	Marin County		Sonoma County	East Bay
Fare Zone	1	2 & 3	4	5 & 6	7
1	\$4.20	\$6.60	\$7.60	\$11.40	\$3.50
2 & 3	\$6.60	\$1.80		\$7.60	\$5.60
4	\$7.60			\$6.20	\$5.60
5 & 6	\$11.40	\$7.60	\$6.20	\$2.40	\$10.40
7	\$3.50	\$5.60	\$5.60	\$10.40	\$2.00

Youth (5-18), Seniors (65+), Disabled, Medicare, and Clipper START Fare

	San Francisco	Marin County		Sonoma County	East Bay
Fare Zone	1	2 & 3	4	5 & 6	7
1	\$2.50	\$4.00	\$4.75	\$7.00	\$1.75*
2 & 3	\$4.00	\$1.00		\$4.75	\$3.50
4	\$4.75			\$3.75	\$3.50
5 & 6	\$7.00	\$4.75	\$3.75	\$1.50	\$6.50
7	\$1.75*	\$3.50	\$3.50	\$6.50	\$1.00**

* \$3.50 for Clipper START

**\$2.00 for Clipper START

Fares are determined by zones (see the Fare Zone/Service Area Map, on left) and vary according to trip length and number of zones crossed. If using Clipper, remember to tag off when leaving the bus so the appropriate fare is charged. If paying with cash, please advise the bus driver of your final destination when you board. If your change exceeds \$1, the farebox will issue a “change card” valid for future rides on Golden Gate Transit.

Change cards are non-refundable and are not exchangeable.

Children four and under ride free (limit of two children per adult). See page 27 for rules about using transfers for round-trip travel. See map at left or on back cover for fare zones.

Fares – Ferry effective July 1, 2023

One-way Fares	Larkspur	Sausalito	Tiburon	Angel Island
Adult Single Ride Fare	\$14.00	\$14.00	\$14.00	\$15.50
Adult Clipper Fare	\$8.75	\$7.75	\$7.75	\$9.25
Youth (5-18), Seniors (65+), Disabled, and Medicare	\$7.00	\$7.00	\$7.00	\$8.00
Clipper START	\$4.40	\$3.90	\$3.90	\$5.40
Children 4 and under (limit 2 per full-fare adult)	Free	Free	Free	Free

Fares are for one-way travel only.

Purchase single-ride ferry tickets at vending machines in the Larkspur, Sausalito, and San Francisco ferry terminals. For information on **group fares** (20+ passengers), call **415/455-2000**. For travel to Angel Island, purchase round-trip tickets to Tiburon/Angel Island. **Return tickets cannot be purchased on Angel Island.**

Discounts, Transfers, Passes, Clipper®

Learn more about discount eligibility on page 26. Transfers are available between Golden Gate Bus and Ferry to/from other systems. See pages 27-28 for details.

Marin County school-based Youth Passes and College of Marin Passes are NOT accepted on Golden Gate Transit.

Clipper is a discounted fare-payment method that is accepted by most Bay Area transit agencies. Electronic cash (“e-cash”) is stored on a smart card or on a phone’s mobile wallet. Customers “tag” the card or phone when boarding to pay their fare. Clipper customers receive discounted fares and transfers are automatically tracked. See page 27 for more information.



Servicios de Traducción Bilingüe

Para servicios de traducción bilingüe en español, llame al **415/455-2000** lunes a viernes desde 7:00 am a 6:00 pm (excepto los días festivos).

Tarifas de Autobuses

Las tarifas están determinadas por zonas (ver las Tarifas por Zona/Mapa de Servicios por Área en la página 6 o en la cubierta posterior del Mapa de Sistema) y varían según el largo del trayecto y el número de zonas transcurridas. Por lo tanto, por favor avise al conductor de su destino final al momento de abordar y tenga el monto exacto de la tarifa a mano.

Para determinar su tarifa, use la Tabla de Tarifas en la página 7. Primero seleccione la Tabla de Tarifa apropiada (por ejemplo: Adulto, Joven/Tercera Edad/Persona con incapacidades/Clipper START); luego encuentre la Zona de Tarifa donde su viaje comienza y termina. Por ejemplo, si usted es un adulto y se encuentra en la Zona 1 y desea viajar a la Zona 4, use como referencia la tabla de tarifa de “Adult” y busque la Zona número “1” en la fila superior, luego siga esa columna hacia abajo hasta que esté en la fila marcada Zona “4” a la izquierda. Su tarifa en este caso sería \$9.50.

Tarifas con Descuentos

Los adultos reciben un 20% de descuento con la compra de Clipper (tarjeta de descuento o aplicación móvil). Los Descuentos no pueden ser utilizadas para pases grupales o para pagos de estudiantes, personas de la tercera edad o tarifas de descuento para personas con incapacidades descrito más adelante.

Las **Personas de la Tercera Edad, de 65 años o más**, que tengan Tarjeta de Descuento Regional de Conexión de Transito (RTC), tarjeta de identificación para personas de la tercera edad de otro servicio de tránsito de California o tarjeta de Medicare, reciben un 50% de descuento de la tarifa en efectivo de adulto, al pagar en efectivo.

Las **Personas con incapacidades** que tengan Tarjeta de Pancarta de Identificación de Persona con incapacidades del Departamento de Vehículos Motorizados, Tarjeta de Descuento Regional de Conexión de Transito (RTC), tarjeta de Medicare o tarjeta de identificación para personas con incapacidades de otro servicio de tránsito, reciben 50% de descuento de la tarifa en efectivo de adultos si el pago es en efectivo.

Los **jóvenes entre 5-18 años** de edad reciben 50% de descuento de la tarifa en efectivo de adultos. El conductor puede solicitar evidencia de edad.

Los **Niños** de 4 años de edad y menores, viajan gratuitamente cuando son acompañados por un adulto (límite de dos niños por adulto).

Clipper START brinda descuentos en las tarifas de transporte para viajes sencillos destinados a las personas de bajos ingresos. Los participantes elegibles reciben 50% de descuento de la tarifa en efectivo de adultos para Golden Gate Transit y Golden Gate Ferry. Para más información, llame al **855.614.9149** o visite el sitio clipperstartcard.com.

Objetos Perdidos

Llame al **415/455-2000** desde las 7:00 am a las 6:00 pm de lunes a viernes (excepto los días festivos).

Nueva Guía de Viajero

Para una copia gratuita de la Nueva Guía de Viajero bilingüe llamando al **415/455-2000** o enviando un e-mail a contact@goldengate.org.

Comentarios sobre los Servicios

Llame al **415/455-2000** desde las 7:00 am a las 6:00 pm de lunes a viernes (excepto los días festivos). Escriba a Customer Relations, 850 Tamalpais Ave., San Rafael, CA 94901.

Política antidiscriminatoria de Golden Gate

El Distrito está comprometido a garantizar que ninguna persona (en base a raza, color, o nacionalidad de origen), será excluida de la participación, se le negarán los beneficios de, o se verá sujeta a discriminación bajo su programa de servicios de transporte. Toda persona que crea que ha sido discriminada puede presentar una queja conforme al Título VI. Para más información o para presentar una queja, llame al 511 y diga “Golden Gate Transit” o contacte directamente a los Servicios al Cliente al **415/455-2000** o visite el sitio goldengate.org/contact para obtener un Formulario de queja conforme al Título VI.



Golden Gate Bridge District

The Golden Gate Bridge and Highway District (District) was formed in 1928 to construct the Golden Gate Bridge. The District includes San Francisco, Marin, Sonoma, Del Norte, most of Napa, and part of Mendocino counties. The Bridge was built with funding from \$35 million of general obligation bonds, approved by a vote of the District counties' residents and backed by the value of their property.

Opened to traffic on May 28, 1937, the Golden Gate Bridge became a vital artery between San Francisco and the counties to the north. Traffic grew by a million vehicles a year.

In 1969, the California State Legislature authorized the District to develop a mass transportation system between San Francisco and the counties in the Golden Gate corridor to ease traffic congestion and accommodate future travel growth. At this time "Transportation" was added to the District name. Golden Gate Transit is a direct result of that effort.

To keep fares competitive with the cost of auto travel, the bus and ferry transit system is subsidized by Golden Gate Bridge tolls and State Transportation Development Act funds. The District has no taxing authority.

The District is an Equal Opportunity Employer.

District Board of Directors

Subject to change.

San Francisco County: Annemarie Conroy, Matt Dorsey, Joel Engardio, Dick Grosboll, Sabrina Hernández, Bert Hill, Ahsha Safaí, Catherine Stefani, Michael Thériault

Marin County: Patty Garbarino, Stephanie Moulton-Peters, Dennis Rodoni, Holli Thier

Sonoma County: Gerard Giudice, David A. Rabbitt, Chris Snyder

Del Norte County: Gerald D. Cochran

Mendocino County: James Mastin

Napa County: Barbara L. Pahre

Receive Alerts about Service Impacts

Register at goldengate.org/alertsignup

Comment on Bus and Ferry Services

Online: goldengate.org/contact

Call: Request comment form by calling toll-free **511** (say "Golden Gate Transit," then "operator") or **711** (TDD)

Other Languages: call **415/455-2000**

In Person: Visit the Customer Service Center on Platform D at the San Rafael Transit Center M-F 7 am-6 pm

CLOSED weekends and some holidays

Write: Customer Relations, 850 Tamalpais Ave., San Rafael, CA 94901-5381

Golden Gate's Non-Discrimination Policy

The District is committed to ensuring that no person shall, on the grounds of race, color, or national origin, be excluded from participation in, be denied the benefits of, or be subjected to discrimination under its program of transit services delivery. Any person who believes he or she has been discriminated against may file a Title VI complaint.

The District does not discriminate against individuals with disabilities in the provision of transportation services and is committed to ensuring that no person, solely by reason of his or her disability, is excluded from participation in, is denied benefits of, or is subjected to discrimination under any District programs or activities.

For more information or to file a complaint, call **511** and say "Golden Gate Transit," contact Customer Relations directly at **415/455-2000**, or visit goldengate.org/contact to obtain a Title VI Complaint Form or Reasonable Modification Request/Complaint Form.

Customer Service and Trip Planning

Visit the Customer Service Center at the San Rafael Transit Center on Platform D (850 Tamalpais Ave).

Or call toll-free **511/711** (TDD).

Say "Golden Gate Transit," then "operator" to bypass recorded messages.

Monday-Friday 7am - 6pm. Closed weekends.

For assistance in other languages, call **415/455-2000**.



Golden Gate Ferry Schedules

For the latest ferry schedules, visit goldengate.org/ferry or scan the QR code:



General Information

Service Description/Days of Service

Golden Gate Ferry (GGF) operates daily service between Marin County (Angel Island/Larkspur/Sausalito/Tiburon) and San Francisco. **There is no ferry service on Thanksgiving, Christmas, or New Year's days.** Service may be reduced on some holidays.

See page 28 for the Holiday Service calendar.

Tideline Marine Group provides late-night ferry service between Tiburon and San Francisco. Visit tidelinetickets.com for details.

Bus Service to/from Ferry Terminals

Larkspur: Refer to Route 132 (page 16), Marin Transit (marintransit.org), and SMART (sonomamarintrain.org) schedules for buses/trains to and from Larkspur Ferry.

Sausalito: Refer to Route 130 (pages 14-15) and Marin Transit (marintransit.org) for buses to and from Sausalito Ferry.

Tiburon: Refer to Marin Transit (marintransit.org) for buses to and from Tiburon Ferry.

Parking at Ferry Terminals

Larkspur: Parking at Larkspur Ferry Terminal is \$2 (weekdays 5:00 am - 1:00 pm) and \$20 for a monthly permit. Daily parking fees are paid using Parkmobile (parkmobile.com). Parking on weekdays after 1 pm and on weekends is free. No long-term parking is allowed. Details at goldengate.org.

Sausalito: Public parking lots (fee required) are located near the Sausalito Ferry Landing. Details and rates at sausalito.gov.

Tiburon: Public parking lots (fee required) are located near the Tiburon Ferry Landing. Details and rates at tiburonchamber.org.

Ferry Service Advisory

We are acutely aware of maintaining an “on time” schedule and strive to ensure this occurs regularly. Please help in this effort by gathering your belongings and preparing to disembark as soon as you hear the three-minute arrival announcement. Please disembark the ferry safely and promptly. Take all personal belongings with you. **Unattended items are subject to immediate disposal.**

DON'T MISS THE BOAT!

Arrive 20 minutes before ferry departs



Clipper (mobile or card) is the recommended fare payment. If you need to purchase tickets, arrive at the ferry terminal at least 20 minutes prior to departure time.

Tickets are not sold at Angel Island or the Tiburon Ferry Landing.



Reading GGT Schedules

Step 1: Look at the fold-out Bus & Ferry System Map inside the back cover to determine which bus routes serve your travel needs.

Step 2: GGT has nearly 300 bus stops. Not all stops are shown in the timetables, but they are all shown on the map. Use the fold-out map on the back cover to identify the stops to use on your route. Consult the appropriate timetable in this Transit Guide to find the schedule for your route number and bus stop.

Step 3: Learn how to use timetables with the example below.

Days of service and route type (Commuter, Regional, etc.).

Not all routes operate daily.

Timetables for different directions and days of travel for a given route may be on different pages

Route number.

Final destination and direction of travel.

Cities and neighborhoods served.

Major stops served. If your stop is not listed, consult the fold-out map at the back of this guide to determine which scheduled stops your stop falls between, and you can estimate the approximate departure time for your stop.

Arrival/departure times at specific stops. Unless noted, times listed are departure times.

Light type indicates am times.

Bold type indicates pm times.

Dashes indicate that a given stop is not served.

Rider Alerts. Check rider alerts for important information regarding the route.

For further trip-planning assistance, call toll-free 511 and say "Golden Gate Transit," then "operator."

Receive Alerts about Service Impacts

Register at goldengate.org/alertsignup

Comment on Bus and Ferry Services

Online: goldengate.org/contact

Call: Request comment form by calling toll-free 511 (say "Golden Gate Transit," then "operator") or 711 (TDD)

Other Languages: call 415/455-2000

In Person: Visit the Customer Service Center on Platform D at the San Rafael Transit Center M-F 7 am-6 pm

CLOSED weekends and some holidays

Write: Customer Relations, 850 Tamalpais Ave., San Rafael, CA 94901-5381

SATURDAY/SUNDAY/HOLIDAY												REGIONAL									
101 San Francisco Southbound												Santa Rosa									
Santa Rosa — Rohnert Park — Cotati — Petaluma — Novato — San Rafael — San Francisco												Northbay									
Major stops served: Santa Rosa GGT (Piner & Industrial), SR Transit Mall (2nd & B), Rohnert Park (Commerce & RP Expwy), Cotati Hub (W Sierra & La Plaza), Novato (4th Street 'Half'), Wood & Grant, Drive San Rafael Transit Center (3rd & Heherton), Leave San Rafael (3rd & Heherton), Sausalito Ave Bus Park, Golden Gate Bridge Toll Plaza, San Francisco (Golden Gate & Polk), Civic Center, San Francisco Transit Center (Mission & Fremont), San Francisco (4th & Folsom), San Francisco (Perry & 3rd), Salesforce Center (Bus Plaza Bay A), SF Civic Center (McAllister & Polk)																					
3:52	4:01	4:10	4:15						5:15	5:25	YES	5:47	6:00	6:03							
4:52	5:01	5:10	5:15						6:15	6:25	YES	6:50	7:00	7:03							
5:52	6:01	6:10	6:15	6:20					7:15	7:25	YES	7:52	8:02	8:05							
6:52	7:01	7:10	7:15	7:31					8:15	8:25	YES	8:52	9:02	9:05							
7:49	7:58	8:07	8:12	8:28	8:50				9:15	9:25	YES	9:52	10:02	10:05							
8:41	8:50	9:00	9:05	9:21	9:50	10:00			10:15	10:25	YES	10:52	11:02	11:05							
9:41	9:51	10:00	10:05	10:21	10:50	11:00			11:15	11:25	YES	11:52	12:02	12:05							
10:41	10:51	11:00	11:05	11:21	11:50	12:00			12:15	12:25	YES	12:52	1:02	1:05							
11:42	11:52	12:01	12:06	12:22	12:50	1:00	1:15		1:30	1:40	YES	2:07	2:17	2:20							
12:41	12:51	1:00	1:05	1:21	1:55	2:10	2:15	2:20	2:30	2:40	YES	3:07	3:17	3:20							
1:33	1:42	1:54	2:00	2:18	2:50	3:10	3:15	3:25	3:35	3:45	YES	4:12	4:22	4:25							
2:33	2:42	2:54	3:00	3:22	3:53	4:10	4:15	4:25	4:35	4:45	YES	5:12	5:22	5:25							
3:40	3:50	4:05	4:10	4:29	4:55	5:10	5:15	5:25	5:35	5:45	YES	6:12	6:22	6:25							
4:45	4:53	5:09	5:15	5:30	5:56	6:10	6:15	6:25	6:35	6:45	YES	7:12	7:22	7:25							
5:47	5:55	6:10	6:15	6:29	6:56	7:10	7:15	7:25	7:35	7:45	YES	8:12	8:22	8:25							
6:49	6:57	7:06	7:10	7:28	7:55	8:10	8:15	8:25	8:35	8:45	YES	9:12	9:22	9:25							
7:46	7:55	8:09	8:13	8:28	8:55	9:10	9:15	9:25	9:35	9:45	YES	10:12	10:22	10:25							
8:57	9:04	9:14	9:18	9:32	9:54	10:10	10:15	10:25	10:35	10:45	YES	11:12	11:22	11:25							
9:57	10:04	10:14	10:18	10:32	10:54	11:10	11:15	11:25	11:35	11:45	YES	12:12	12:22	12:25							



Due to construction in San Francisco, delays may occur and bus stops on Van Ness Ave may temporarily relocate.

See Routes 130 and 150, and marintransit.org for



Due to construction in San Francisco, delays may occur and bus stops on Van Ness Ave may temporarily relocate.

See Routes 130 and 150, and marintransit.org for



101

MON - FRI EXCEPT HOLIDAYS

San Francisco Southbound

Santa Rosa — Rohnert Park — Cotati —
Petaluma — Novato — San Rafael — San
Francisco

Santa Rosa GGT (Piner & Industrial)	SR Transit Mall (2nd & B)	Rohnert Park (Commerce & RP Expwy)	Cotati Hub (W Sierra & La Plaza)	Petaluma (Copeland Street Transit Mall)	Novato (Redwood & Grant)	Arrive San Rafael Transit Center (3rd & Hetherton)	Leave San Rafael Transit Center (3rd & Hetherton)	Spencer Ave Bus Pad*	Golden Gate Bridge Toll Plaza	San Francisco Civic Center (Golden Gate & Polk)	Salesforce Transit Center (Mission & Fremont)
3 52	4 00	4 10	4 15	4 31	4 55	5 10	5 15	5 25	YES	5 50	6 02
							5 45	5 55	YES	6 20	6 32
4 42	4 50	5 00	5 05	5 26	5 50	6 10	6 15	6 25	YES	6 50	7 02
							6 45	6 55	YES	7 20	7 32
5 26	5 35	5 47	5 52	6 16	6 43	7 10	7 15	7 25	YES	8 03	8 15
							7 45	7 55	YES	8 33	8 45
6 28	6 37	6 49	6 54	7 15	7 42	8 10	8 15	8 25	YES	9 03	9 15
							8 45	8 55	YES	9 33	9 45
7 28	7 37	7 49	7 54	8 15	8 42	9 10	9 15	9 25	YES	10 03	10 15
8 33	8 42	8 54	8 59	9 19	9 49	10 10	10 15	10 25	YES	10 55	11 09
9 33	9 42	9 54	9 59	10 19	10 49	11 10	11 15	11 25	YES	11 55	12 09
10 33	10 42	10 54	10 59	11 19	11 49	12 10	12 15	12 25	YES	12 55	1 09
11 33	11 42	11 54	11 59	12 19	12 49	1 10	1 15	1 25	YES	1 55	2 09
12 33	12 42	12 54	12 59	1 19	1 49	2 10	2 15	2 25	YES	3 00	3 15
1 29	1 39	1 54	1 59	2 19	2 49	3 10	3 15	3 25	YES	4 00	4 15
2 29	2 39	2 54	2 59	3 19	3 49	4 10	4 15	4 25	YES	5 00	5 15
3 29	3 39	3 54	3 59	4 19	4 49	5 10	5 15	5 25	YES	6 00	6 15
4 35	4 43	4 58	5 03	5 23	5 50	6 10	6 15	6 25	YES	7 00	7 15
5 44	5 52	6 07	6 12	6 32	7 00	7 20	7 25	7 35	YES	8 15	8 30
6 44	6 52	7 07	7 12	7 32	8 00	8 20	8 25	8 35	YES	9 30	9 45
7 53	8 01	8 16	8 21	8 41	9 10	9 30	9 35	9 45	YES	10 50	11 05
8 56	9 04	9 19	9 24	9 44	10 13	10 33	10 38	10 48	YES	12 10	12 25
9 56	10 04	10 19	10 24	10 44	11 13	11 33	11 38	11 48	YES	1 30	1 45



*Bus pad times are approximate.

REGIONAL BUS ROUTE

Santa Rosa Northbound

San Francisco — San Rafael — Novato — Petaluma — Cotati —
Rohnert Park — Santa Rosa

Salesforce Transit Center (Bus Plaza Bay A)	SF Civic Center (McAllister & Polk)	Golden Gate Bridge Toll Plaza	Spencer Ave Bus Pad*	Arrive San Rafael Transit Center (3rd & Hetherton)	Leave San Rafael Transit Center (3rd & Hetherton)	Novato (Redwood & Grant)	Petaluma (Copeland Street Transit Mall)	Cotati Hub (Old Redwood Hwy & E Cotati)	Rohnert Park (Commerce & RP Expwy)	SR Transit Mall (2nd & B)	Santa Rosa GGT (Piner & Industrial)
6 16	6 26	YES	6 50	7 10	7 15	7 30	7 54	8 10	8 15	8 32	8 42
7 16	7 26	YES	7 50	8 10	8 15	8 30	8 54	9 10	9 15	9 32	9 42
8 16	8 26	YES	8 50	9 10	9 15	9 30	9 54	10 10	10 15	10 32	10 42
9 12	9 22	YES	9 46	10 10	10 15	10 30	10 54	11 10	11 15	11 32	11 42
10 12	10 22	YES	10 46	11 10	11 15	11 30	11 54	12 10	12 15	12 38	12 48
11 12	11 22	YES	11 46	12 10	12 15	12 30	12 54	1 10	1 15	1 38	1 48
12 12	12 22	YES	12 46	1 10	1 15	1 30	1 54	2 10	2 15	2 38	2 48
1 12	1 22	YES	1 46	2 10	2 15	2 30	2 54	3 10	3 15	3 38	3 48
2 00	2 12	YES	2 40	3 10	3 15	3 30	3 54	4 10	4 15	4 38	4 48
2 30	2 42	YES	3 10	3 40	—	—	—	—	—	—	—
3 00	3 12	YES	3 40	4 10	4 15	4 32	5 00	5 17	5 22	5 45	5 55
3 30	3 42	YES	4 10	4 40	—	—	—	—	—	—	—
4 00	4 12	YES	4 40	5 10	5 15	5 32	6 00	6 17	6 22	6 45	6 55
4 30	4 42	YES	5 10	5 40	—	—	—	—	—	—	—
5 00	5 12	YES	5 40	6 10	6 15	6 32	7 00	7 17	7 22	7 45	7 55
5 42	5 52	YES	6 16	6 40	—	—	—	—	—	—	—
6 12	6 22	YES	6 46	7 10	7 15	7 32	8 00	8 17	8 22	8 33	8 43
7 12	7 22	YES	7 46	8 10	8 15	8 32	9 00	9 17	9 22	9 33	9 43
8 12	8 22	YES	8 46	9 10	9 15	9 30	9 52	10 07	10 12	10 22	10 32
9 18	9 28	YES	9 52	10 10	10 15	10 30	10 50	11 05	11 10	11 20	11 30
10 18	10 28	YES	10 52	11 10	11 15	11 30	11 50	12 05	12 10	12 20	12 30
11 18	11 28	YES	11 52	12 10	12 15	12 30	12 50	1 05	1 10	1 20	1 30



*Bus pad times are approximate.

WANT A VOICE IN GOLDEN GATE TRANSIT SERVICE? Join the Bus Passengers Advisory Committee!

Members meet regularly to provide input and express the preferences of fellow passengers to transit managers and staff.

Openings are available for customers who regularly ride Golden Gate Transit.

Applications will be evaluated without consideration of race or national origin. Language assistance available.

For more information or to request an application, visit <https://bit.ly/bus-pac> or call 511/711 TDD



San Francisco

Southbound

Santa Rosa — Rohnert Park — Cotati — Petaluma — Novato — San Rafael — San Francisco

Santa Rosa GGT (Piner & Industrial)	SR Transit Mall (2nd & B)	Rohnert Park (Commerce & RP Expwy)	Cotati Hub (W Sierra & La Plaza)	Petaluma (Copeland Street Transit Mall)	Novato (Redwood & Grant)	Arrive San Rafael Transit Center (3rd & Hetherton)	Leave San Rafael Transit Center (3rd & Hetherton)	Spencer Ave Bus Pad*	Golden Gate Bridge Toll Plaza	San Francisco Civic Center (Golden Gate & Polk)	Salesforce Transit Center (Mission & Fremont)
3 47	3 55	4 07	4 13	4 29	4 54	5 10	5 15	5 25	YES	5 50	5 58
4 47	4 55	5 07	5 13	5 29	5 54	6 10	6 15	6 25	YES	6 50	6 58
5 47	5 55	6 07	6 13	6 29	6 54	7 10	7 15	7 25	YES	7 50	7 58
6 47	6 55	7 07	7 13	7 29	7 54	8 10	8 15	8 25	YES	8 50	8 58
7 44	7 54	8 06	8 12	8 28	8 53	9 10	9 15	9 25	YES	9 50	9 58
8 43	8 53	9 05	9 11	9 27	9 52	10 10	10 15	10 25	YES	10 57	11 08
9 43	9 53	10 05	10 11	10 27	10 52	11 10	11 15	11 25	YES	11 57	12 08
10 38	10 48	11 00	11 08	11 26	11 51	12 10	12 15	12 25	YES	12 59	1 10
11 38	11 48	12 00	12 08	12 26	12 51	1 10	1 15	1 25	YES	1 59	2 10
12 38	12 48	1 00	1 08	1 26	1 51	2 10	2 15	2 25	YES	2 59	3 10
1 38	1 48	2 00	2 08	2 26	2 51	3 10	3 15	3 25	YES	3 59	4 10
2 31	2 41	2 53	3 01	3 19	3 47	4 10	4 15	4 25	YES	4 59	5 10
3 30	3 40	3 54	4 02	4 20	4 48	5 10	5 15	5 25	YES	6 00	6 11
4 47	4 55	5 07	5 13	5 29	5 53	6 10	6 15	6 25	YES	6 50	6 58
5 47	5 55	6 07	6 13	6 29	6 53	7 10	7 15	7 25	YES	7 50	7 58
6 53	7 01	7 11	7 17	7 32	7 54	8 10	8 15	8 25	YES	8 50	8 58
7 53	8 01	8 11	8 17	8 32	8 54	9 10	9 15	9 25	YES	9 50	9 58
8 53	9 01	9 11	9 17	9 32	9 54	10 10	10 15	10 25	YES	10 50	10 58
9 53	10 01	10 11	10 17	10 32	10 54	11 10	11 15	11 25	YES	11 50	11 58



*Bus pad times are approximate.

Santa Rosa

Northbound

San Francisco — San Rafael — Novato — Petaluma — Cotati — Rohnert Park — Santa Rosa

101

Salesforce Transit Center (Bus Plaza Bay A)	SF Civic Center (McAllister & Polk)	Golden Gate Bridge Toll Plaza	Spencer Ave Bus Pad*	Arrive San Rafael Transit Center (3rd & Hetherton)	Leave San Rafael Transit Center (3rd & Hetherton)	Novato (Redwood & Grant)	Petaluma (Copeland Street Transit Mall)	Cotati Hub (Old Redwood Hwy & E Cotati)	Rohnert Park (Commerce & RP Expwy)	SR Transit Mall (2nd & B)	Santa Rosa GGT (Piner & Industrial)
6 22	6 33	YES	6 57	7 10	7 15	7 29	7 50	8 04	8 08	8 20	8 28
7 22	7 33	YES	7 57	8 10	8 15	8 29	8 50	9 04	9 08	9 20	9 28
8 15	8 27	YES	8 56	9 10	9 15	9 29	9 50	10 04	10 08	10 22	10 30
9 12	9 24	YES	9 56	10 10	10 15	10 30	10 53	11 09	11 13	11 28	11 36
10 10	10 22	YES	10 54	11 10	11 15	11 30	11 54	12 10	12 14	12 29	12 37
11 06	11 22	YES	11 54	12 10	12 15	12 32	12 58	1 15	1 20	1 35	1 43
12 06	12 22	YES	12 54	1 10	1 15	1 32	1 58	2 15	2 20	2 35	2 43
1 06	1 22	YES	1 54	2 10	2 15	2 30	2 55	3 12	3 17	3 32	3 40
2 06	2 22	YES	2 54	3 10	3 15	3 30	3 53	4 10	4 14	4 29	4 37
3 06	3 22	YES	3 54	4 10	4 15	4 30	4 53	5 10	5 14	5 29	5 37
4 06	4 22	YES	4 54	5 10	5 15	5 30	5 53	6 10	6 14	6 29	6 37
5 06	5 22	YES	5 54	6 10	6 15	6 30	6 53	7 10	7 14	7 29	7 37
6 16	6 30	YES	6 57	7 10	7 15	7 29	7 50	8 04	8 08	8 22	8 30
7 16	7 30	YES	7 57	8 10	8 15	8 29	8 50	9 04	9 08	9 22	9 30
8 16	8 30	YES	8 57	9 10	9 15	9 29	9 50	10 04	10 08	10 22	10 30
9 20	9 33	YES	9 57	10 10	10 15	10 29	10 50	11 04	11 08	11 20	11 28
10 20	10 33	YES	10 57	11 10	11 15	11 29	11 50	12 04	12 08	12 20	12 28
11 20	11 33	YES	11 57	12 10	12 15	12 29	12 50	1 04	1 08	1 20	1 28



*Bus pad times are approximate.

TAKE THE GIANTS FERRY TO ORACLE PARK!

GO GIANTS!

PURCHASE TICKETS TO HOME GAMES @ goldengate.org/giantsferry
 Advance ticket purchase is required. Clipper is not accepted.



114

MON - FRI EXCEPT HOLIDAYS

San Francisco Southbound

Mill Valley — Tam Junction — Manzanita Park & Ride — Marin City — San Francisco

Mill Valley (E Blithedale & Tower)	Mill Valley Depot (Miller & Sunnyside)	Tam Junction (Shoreline & Almonte)	Manzanita Park & Ride	Marin City (Donahue & Terners)	Golden Gate Bridge Toll Plaza	San Francisco Financial District (Battery & Pine)	San Francisco (4th & Polson)
5 47	5 52	6 02	6 05	6 07	YES	6 45	6 53
6 12	6 17	6 27	6 30	6 32	YES	7 15	7 23
6 39	6 46	6 56	6 59	7 02	YES	7 45	7 53
7 04	7 11	7 21	7 24	7 27	YES	8 15	8 23
7 34	7 41	7 51	7 54	7 57	YES	8 45	8 53
8 04	8 11	8 21	8 24	8 27	YES	9 15	9 23



Route 114 no longer serves Spencer Ave Bus Pad. See Routes 101, 132, and 150 for alternate service. Manzanita P&R may flood during unusually high tides. Check tide tables (tidesandcurrents.noaa.gov).
*Bus Pad times are approximate.

COMMUTE BUS ROUTE

Mill Valley Northbound

San Francisco — Marin City — Manzanita Park & Ride — Tam Junction — Mill Valley

San Francisco (Perry & 3rd)	San Francisco Financial District (Fremont & Mission)	Golden Gate Bridge Toll Plaza	Marin City (Donahue & Terners)	Manzanita Park & Ride	Tam Junction (Shoreline & Almonte)	Mill Valley Depot (Miller & Sunnyside)	Mill Valley (E Blithedale & Kipling)
3 00	3 10	YES	3 53	3 59	4 03	4 16	4 29
3 30	3 40	YES	4 23	4 29	4 33	4 46	4 59
4 00	4 10	YES	4 53	4 59	5 03	5 16	5 26
4 30	4 40	YES	5 23	5 29	5 33	5 43	5 53
5 00	5 10	YES	5 53	5 59	6 03	6 13	6 23
5 30	5 40	YES	6 23	6 29	6 33	6 43	6 53
6 31	6 40	YES	7 21	7 27	7 31	7 41	7 52



Route 114 no longer serves Spencer Ave Bus Pad. See Routes 101, 132, and 150 for alternate service. Manzanita P&R may flood during unusually high tides. Check tide tables (tidesandcurrents.noaa.gov).
*Bus Pad times are approximate.

130

MON - FRI EXCEPT HOLIDAYS

San Francisco Southbound

Canal — San Rafael — Marin City — Sausalito — San Francisco

San Rafael GGT (Andersen Dr)	San Rafael (Kerner & Larkspur)	San Rafael (Medway & Mill St)	Arrive San Rafael Transit Center (3rd & Hetherton)	Leave San Rafael Transit Center (3rd & Hetherton)	Marin City (Donahue & Terners)	Sausalito (Bridgeway & El Portal)	Golden Gate Bridge Toll Plaza	San Francisco Civic Center (Golden Gate & Polk)	Sausalito Transit Center (Mission & Fremont)
5 37	5 43	5 50	6 00	6 05	6 20	6 28	YES	7 00	7 10
6 37	6 43	6 50	7 00	7 05	7 22	7 30	YES	8 04	8 14
7 37	7 43	7 50	8 00	8 05	8 23	8 33	YES	9 09	9 21
8 37	8 43	8 50	9 00	9 05	9 23	9 33	YES	10 09	10 21
—	—	—	—	10 00	10 18	10 28	YES	11 04	11 16
—	—	—	—	11 00	11 18	11 28	YES	12 04	12 16
—	—	—	—	12 00	12 18	12 28	YES	1 06	1 22
—	—	—	—	1 00	1 18	1 28	YES	2 06	2 22
—	—	—	—	2 00	2 18	2 30	YES	3 12	3 27
—	—	—	—	3 00	3 18	3 30	YES	4 12	4 27
—	—	—	—	4 00	4 18	4 30	YES	5 12	5 27
—	—	—	—	5 00	5 18	5 30	YES	6 12	6 27
—	—	—	—	6 00	6 18	6 28	YES	7 05	7 17
—	—	—	—	7 00	7 18	7 28	YES	8 05	8 17
—	—	—	—	8 00	8 16	8 24	YES	8 58	9 09
—	—	—	—	9 00	9 16	9 24	YES	9 58	10 09
—	—	—	—	10 00	10 16	10 24	YES	10 58	11 09
—	—	—	—	11 00	11 16	11 24	YES	11 58	12 09



Select weekday morning trips now serve the Canal. Route 130 serves Hwy 101 bus pads.

REGIONAL BUS ROUTE

San Rafael Northbound

San Francisco — Sausalito — Marin City — San Rafael — Canal

Sausalito Transit Center (Bus Plaza Bay A)	SF Civic Center (McAllister & Polk)	Golden Gate Bridge Toll Plaza	Sausalito (Bridgeway & Bay)	Marin City (Donahue & Terners)	San Rafael Transit Center (3rd & Hetherton)	San Rafael (Medway & Front)	San Rafael (Kerner & Larkspur)	San Rafael (Marin Square Shopping Center)
5 12	5 22	YES	5 50	6 02	6 25	—	—	—
6 12	6 22	YES	6 50	7 02	7 25	—	—	—
7 08	7 19	YES	7 48	8 00	8 25	—	—	—
8 08	8 19	YES	8 48	9 00	9 25	—	—	—
9 08	9 19	YES	9 48	10 00	10 25	—	—	—
10 05	10 16	YES	10 48	11 00	11 25	—	—	—
11 05	11 16	YES	11 48	12 00	12 25	—	—	—
11 56	12 08	YES	12 40	12 55	1 25	—	—	—
12 56	1 08	YES	1 40	1 55	2 25	—	—	—
1 56	2 08	YES	2 40	2 55	3 25	—	—	—
2 49	3 01	YES	3 39	3 55	4 25	4 33	4 40	4 50
3 58	4 09	YES	4 41	4 55	5 25	5 33	5 40	5 50
5 05	5 16	YES	5 48	6 00	6 25	6 33	6 40	6 50
6 05	6 16	YES	6 48	7 00	7 25	7 33	7 40	7 50
7 05	7 16	YES	7 48	8 00	8 25	—	—	—
8 14	8 25	YES	8 53	9 05	9 25	—	—	—
9 14	9 25	YES	9 53	10 05	10 25	—	—	—
10 14	10 25	YES	10 53	11 05	11 25	—	—	—
11 14	11 25	YES	11 53	12 05	12 25	—	—	—



Select weekday afternoon trips now serve the Canal. Route 130 serves Hwy 101 bus pads.

San Francisco

Southbound

San Rafael — Marin City — Sausalito — San Francisco

San Rafael Transit Center (3rd & Hetherton)	Marin City (Donahue & Terners)	Sausalito (Bridgeway & El Portal)	Golden Gate Bridge Toll Plaza	San Francisco Civic Center (Golden Gate & Polk)	Salesforce Transit Center (Mission & Fremont)
6 00	6 13	6 23	YES	6 55	7 03
7 00	7 13	7 25	YES	7 57	8 05
8 00	8 13	8 25	YES	8 57	9 05
9 00	9 13	9 25	YES	9 57	10 05
10 00	10 15	10 27	YES	11 09	11 20
11 00	11 15	11 27	YES	12 09	12 20
12 00	12 15	12 27	YES	1 09	1 20
1 00	1 15	1 27	YES	2 09	2 20
2 00	2 17	2 34	YES	3 20	3 31
3 00	3 17	3 34	YES	4 20	4 31
4 00	4 17	4 34	YES	5 20	5 31
5 00	5 17	5 31	YES	6 17	6 28
6 00	6 17	6 31	YES	7 17	7 28
7 00	7 15	7 27	YES	8 03	8 11
8 00	8 13	8 23	YES	8 55	9 03
9 00	9 13	9 23	YES	9 55	10 03
10 00	10 13	10 23	YES	10 55	11 03
11 00	11 13	11 23	YES	11 55	12 03



Route 130 serves Hwy 101 bus pads.

San Rafael

Northbound

San Francisco — Sausalito — Marin City — San Rafael

130

Salesforce Transit Center (Bus Plaza Bay A)	SF Civic Center (McAllister & Polk)	Golden Gate Bridge Toll Plaza	Sausalito (Bridgeway & Bay)	Marin City (Donahue & Terners)	San Rafael Transit Center (3rd & Hetherton)
6 14	6 25	YES	6 55	7 07	7 25
7 14	7 25	YES	7 55	8 07	8 25
8 02	8 14	YES	8 49	9 03	9 25
9 00	9 12	YES	9 52	10 06	10 25
10 00	10 12	YES	10 52	11 06	11 25
10 52	11 08	YES	11 49	12 03	12 25
11 52	12 08	YES	12 49	1 03	1 25
12 52	1 08	YES	1 49	2 03	2 25
1 48	2 04	YES	2 49	3 03	3 25
2 48	3 04	YES	3 49	4 03	4 25
3 48	4 04	YES	4 49	5 03	5 25
4 58	5 12	YES	5 52	6 04	6 25
5 58	6 12	YES	6 52	7 04	7 25
7 11	7 24	YES	7 54	8 06	8 25
8 11	8 24	YES	8 54	9 06	9 25
9 11	9 24	YES	9 54	10 06	10 25
10 11	10 24	YES	10 54	11 06	11 25
11 11	11 24	YES	11 54	12 06	12 25



Route 130 serves Hwy 101 bus pads.



Need help paying for transit?

Get up to
50% off
Bay Area bus,
ferry, train!



See if you qualify

START ▶▶

clipperstartcard.com



132

MON - FRI EXCEPT HOLIDAYS

San Francisco

Southbound

San Anselmo — San Rafael — San Francisco

San Anselmo Hub (Center & Sir Francis Drake)	San Rafael Transit Center (3rd & Hetheron)	Larkspur Ferry Terminal	Lucky Drive Bus Pad*	Paradise Drive Bus Pad*	Tiburon Wye Bus Pad* (101 at E Blithedale)	Seminary Dr Bus Pad* (101 at Seminary)	Manzanita Park & Ride	Spencer Ave Bus Pad*	Golden Gate Bridge Toll Plaza	San Francisco Financial District (Battery & Pine)	San Francisco (4th & Folsom)
—	4 52	5 01	5 03	5 04	5 06	5 07	5 13	5 15	YES	5 50	5 58
—	5 22	5 31	5 33	5 34	5 36	5 37	5 43	5 45	YES	6 20	6 28
5 50	6 02	—	6 05	6 07	6 09	6 11	—	6 17	YES	6 50	6 58
6 15	6 27	—	6 30	6 32	6 34	6 36	—	6 42	YES	7 20	7 28
6 45	6 57	—	7 00	7 02	7 04	7 06	—	7 12	YES	7 50	7 58
7 09	7 22	—	7 25	7 27	7 29	7 31	—	7 37	YES	8 20	8 28
7 41	7 54	—	7 57	7 59	8 00	8 01	—	8 07	YES	8 50	8 58
8 13	8 26	—	8 29	8 30	8 31	8 32	—	8 38	YES	9 20	9 28



Only the first two southbound Route 132 trips serve Manzanita Park & Ride. See Routes 114 and 150 for alternate service.

* Bus Pad times are approximate.

COMMUTE BUS ROUTE

San Anselmo

Northbound

San Francisco — San Rafael — San Anselmo

San Francisco (Perry & 3rd)	San Francisco Financial District (Fremont & Mission)	Golden Gate Bridge Toll Plaza	Spencer Ave Bus Pad*	Seminary Dr Bus Pad* (101 at Seminary)	Tiburon Wye Bus Pad* (101 at Tiburon Blvd)	Paradise Drive Bus Pad*	Lucky Drive Bus Pad*	San Rafael Transit Center (3rd & Hetheron)	San Anselmo Hub (Center & Sir Francis Drake)
3 10	3 20	YES	3 57	4 03	4 05	4 10	4 14	4 30	4 42
3 40	3 50	YES	4 27	4 33	4 35	4 40	4 44	5 00	5 12
4 10	4 20	YES	4 57	5 03	5 05	5 10	5 14	5 29	5 41
4 40	4 50	YES	5 27	5 33	5 35	5 40	5 44	5 59	6 11
5 10	5 20	YES	5 57	6 03	6 05	6 10	6 12	6 27	6 39
5 40	5 50	YES	6 27	6 33	6 35	6 39	6 41	6 54	7 03



Northbound Route 132 no longer serves Manzanita Park & Ride. See Routes 114 and 150 for alternate service.

Bus stops on Fourth Street in downtown San Rafael will not be served during "Dining Under the Lights." Check downtownsanrafael.org for event schedule.

* Bus Pad times are approximate

GOLDEN GATE TRANSIT FARES & GOLDEN GATE FERRY FARES INCREASE ON JULY 1, 2023

Marin local fares remain unchanged.



See page 7.

MON - FRI EXCEPT HOLIDAYS

San Francisco

Southbound

San Rafael — Marin City — San Francisco

San Rafael Transit Center (3rd & Hehtherton)	Manzanita Park & Ride	Marin City (Donahue & Terners)	Spencer Ave Bus Pad*	Golden Gate Bridge Toll Plaza	San Francisco Civic Center (Golden Gate & Polk)	Salesforce Transit Center (Mission & Fremont)
5 30	5 42	5 45	5 48	YES	6 14	6 24
6 30	6 43	6 46	6 49	YES	7 18	7 28
7 30	7 43	7 46	7 49	YES	8 26	8 38
8 30	8 43	8 46	8 49	YES	9 26	9 38
9 30	9 43	9 46	9 49	YES	10 26	10 38
10 30	10 43	10 46	10 49	YES	11 26	11 38
11 30	11 43	11 46	11 49	YES	12 26	12 38
12 30	12 43	12 46	12 49	YES	1 26	1 38
1 30	1 43	1 46	1 49	YES	2 26	2 38
2 30	2 43	2 46	2 49	YES	3 31	3 43
3 30	3 43	3 46	3 49	YES	4 31	4 43
4 30	4 43	4 46	4 49	YES	5 31	5 43
5 30	5 43	5 46	5 49	YES	6 31	6 43
6 30	6 42	6 45	6 48	YES	7 25	7 37
7 30	7 42	7 45	7 48	YES	8 21	8 31
8 30	8 42	8 45	8 48	YES	9 21	9 31



Manzanita P&R may flood during unusually high tides. Check tide tables (tidesandcurrents.noaa.gov) prior to parking in lot.

*Bus Pad times are approximate.

REGIONAL BUS ROUTE

San Rafael

Northbound

San Francisco — Marin City — San Rafael

150

Salesforce Transit Center (Bus Plaza Bay A)	SF Civic Center (McAllister & Polk)	Golden Gate Bridge Toll Plaza	Spencer Ave Bus Pad*	Marin City (Donahue & Terners)	Manzanita Park & Ride	San Rafael Transit Center (3rd & Hehtherton)
4 52	5 02	YES	5 22	5 30	5 34	5 55
5 48	5 58	YES	6 20	6 28	6 32	6 55
6 48	6 58	YES	7 20	7 28	7 32	7 55
7 42	7 53	YES	8 18	8 26	8 30	8 55
8 42	8 53	YES	9 18	9 26	9 30	9 55
9 42	9 53	YES	10 18	10 26	10 30	10 55
10 42	10 53	YES	11 18	11 26	11 30	11 55
11 42	11 53	YES	12 18	12 26	12 30	12 55
12 35	12 47	YES	1 13	1 23	1 27	1 55
1 35	1 47	YES	2 13	2 23	2 27	2 55
2 35	2 47	YES	3 13	3 23	3 27	3 55
3 35	3 47	YES	4 13	4 23	4 27	4 55
4 35	4 47	YES	5 13	5 23	5 27	5 55
5 48	5 58	YES	6 22	6 30	6 34	6 55
6 48	6 58	YES	7 22	7 30	7 34	7 55
7 48	7 58	YES	8 22	8 30	8 34	8 55
8 48	8 58	YES	9 22	9 30	9 34	9 55



Manzanita P&R may flood during unusually high tides. Check tide tables (tidesandcurrents.noaa.gov) prior to parking in lot.

*Bus Pad times are approximate.

JOIN THE ADVISORY COMMITTEE ON ACCESSIBILITY & HAVE A SAY IN DISTRICT ACCESSIBILITY ISSUES!

Members meet regularly to provide input and express the preferences of fellow passengers to District managers and staff.

Openings are available for customers who regularly ride Golden Gate Transit and Ferry.

For more information or to request an application, visit <https://bit.ly/bus-pac> or call 511/711 (TDD)



150

SATURDAY/SUNDAY/HOLIDAY

San Francisco Southbound

San Rafael — Marin City — San Francisco

San Rafael Transit Center (3rd & Hehtherton)	Manzanita Park & Ride	Marin City (Donahue & Terners)	Spencer Ave Bus Pad*	Golden Gate Bridge Toll Plaza	San Francisco Civic Center (Golden Gate & Polk)	Salesforce Transit Center (Mission & Fremont)
7 30	7 39	7 44	7 48	YES	8 15	8 23
8 30	8 39	8 44	8 48	YES	9 15	9 23
9 30	9 39	9 44	9 48	YES	10 15	10 23
10 30	10 39	10 44	10 48	YES	11 21	11 32
11 30	11 39	11 44	11 48	YES	12 23	12 34
12 30	12 39	12 44	12 48	YES	1 23	1 34
1 30	1 39	1 44	1 48	YES	2 23	2 34
2 30	2 39	2 44	2 48	YES	3 23	3 34
3 30	3 39	3 44	3 48	YES	4 23	4 34
4 30	4 41	4 46	4 50	YES	5 25	5 36
5 30	5 41	5 46	5 50	YES	6 25	6 36



Manzanita P&R may flood during unusually high tides. Check tide tables (tidesandcurrents.noaa.gov) prior to parking in lot.

*Bus Pad times are approximate.

REGIONAL BUS ROUTE

San Rafael Northbound

San Francisco — Marin City — San Rafael

Salesforce Transit Center (Bus Plaza Bay A)	SF Civic Center (McAllister & Polk)	Golden Gate Bridge Toll Plaza	Spencer Ave Bus Pad*	Marin City (Donahue & Terners)	Manzanita Park & Ride	San Rafael Transit Center (3rd & Hehtherton)
8 30	8 45	YES	9 17	9 26	9 31	9 55
9 30	9 45	YES	10 17	10 26	10 31	10 55
10 30	10 45	YES	11 17	11 26	11 31	11 55
11 30	11 45	YES	12 17	12 26	12 31	12 55
12 30	12 45	YES	1 17	1 26	1 31	1 55
1 30	1 45	YES	2 17	2 26	2 31	2 55
2 30	2 45	YES	3 17	3 26	3 31	3 55
3 30	3 45	YES	4 17	4 26	4 31	4 55
4 30	4 45	YES	5 17	5 26	5 30	5 55
5 47	5 59	YES	6 23	6 31	6 34	6 55
6 47	6 59	YES	7 23	7 31	7 34	7 55



Manzanita P&R may flood during unusually high tides. Check tide tables (tidesandcurrents.noaa.gov) prior to parking in lot.

*Bus Pad times are approximate.

GOLDEN GATE FERRY PROVIDES SERVICE TO ANGEL ISLAND!

Daily trips between Angel Island and San Francisco

goldengate.org/ferry



MON - FRI EXCEPT HOLIDAYS

San Francisco

Southbound

Novato — Ignacio — San Francisco

Atherton Ave Bus Pad* (r/b 101 at Atherton)	Atherton Ave Bus Pad* (s/b 101 at Atherton)	Rowland Blvd P&R (101 at Rowland)	Novato (S Novato Blvd & Sunset)	Novato (Enfrente & Salvatore)	Alameda del Prado Bus Pad* (at Hwy 101)	Marinwood Bus Pad* (101 at Miller Creek)	Lucas Valley Bus Pad* (101 at Lucas Valley Rd)	Terra Linda Bus Pad* (Hwy 101 at Freitas Pkwy)	North San Pedro Bus Pad*	Golden Gate Bridge Toll Plaza	San Francisco Financial District (Battery & Pine)	San Francisco (4th & Folsom)
5 42	5 43	5 47	5 51	5 57	6 00	6 02	6 04	6 06	6 09	YES	6 50	6 58
5 58	5 59	6 03	6 07	6 16	6 20	6 23	6 26	6 28	6 30	YES	7 20	7 28
6 28	6 29	6 33	6 37	6 46	6 50	6 53	6 56	6 58	7 00	YES	7 50	7 58
6 53	6 54	6 58	7 02	7 11	7 15	7 18	7 21	7 23	7 25	YES	8 20	8 28
7 23	7 24	7 28	7 32	7 41	7 45	7 48	7 51	7 53	7 55	YES	8 50	8 58



*Bus Pad times are approximate.

COMMUTE BUS ROUTE

Novato

Northbound

San Francisco — Ignacio — Novato

San Francisco (Perry & 3rd)	San Francisco Financial District (Fremont & Mission)	Golden Gate Bridge Toll Plaza	North San Pedro Bus Pad*	Terra Linda Bus Pad* (Hwy 101 at Freitas Pkwy)	Lucas Valley Bus Pad* (101 at Smith Ranch Rd)	Marinwood Bus Pad* (101 at Miller Creek)	Alameda del Prado Bus Pad* (at Hwy 101)	Ignacio Bus Pad* (Hwy 101 & Bel Marin Keys Blvd)	Novato (S Novato Blvd & Sunset)	Rowland Blvd P&R (101 at Rowland)	Atherton Ave Bus Pad* (r/b 101 at Atherton)	Atherton Ave Bus Pad* (s/b 101 at Atherton)
3 30	3 40	YES	4 37	4 41	4 43	4 44	4 46	4 50	4 56	5 02	5 08	5 09
4 00	4 10	YES	5 07	5 11	5 13	5 14	5 16	5 20	5 26	5 32	5 38	5 39
4 30	4 40	YES	5 37	5 41	5 43	5 44	5 46	5 50	5 56	6 02	6 08	6 09
5 00	5 10	YES	6 07	6 11	6 13	6 14	6 16	6 20	6 26	6 32	6 38	6 39
5 30	5 40	YES	6 33	6 35	6 37	6 38	6 40	6 44	6 50	6 56	7 02	7 03



*Bus Pad times are approximate.

154

MON - FRI EXCEPT HOLIDAYS

San Francisco

Southbound

Santa Rosa — Rohnert Park — Petaluma — San Francisco

Santa Rosa GGT (Piner & Industrial)	SR Transit Mall (2nd & B)	Santa Rosa P&R (Maple at Brookwood opposite Fairgrounds)	Rohnert Park Expwy P&R	Petaluma (E Washington & Grey)	Golden Gate Bridge Toll Plaza	San Francisco Financial District (Battery & Pine)	San Francisco (4th & Folsom)
4 14	4 21	4 25	4 33	4 45	YES	5 50	5 58
5 07	5 14	5 18	5 26	5 38	YES	6 50	6 58
5 37	5 44	5 48	5 56	6 08	YES	7 20	7 28
6 03	6 10	6 14	6 22	6 34	YES	7 50	7 58
6 15	6 23	6 27	6 36	6 51	YES	8 20	8 28
6 45	6 53	6 57	7 06	7 21	YES	8 50	8 58
7 15	7 23	7 27	7 36	7 51	YES	9 20	9 28

COMMUTE BUS ROUTE

Santa Rosa

Northbound

San Francisco — Petaluma — Rohnert Park — Santa Rosa

San Francisco (Perry & 3rd)	San Francisco Financial District (Fremont & Mission)	Golden Gate Bridge Toll Plaza	Petaluma (Copeland Street Transit Mall)	Rohnert Park Expwy P&R	Santa Rosa P&R (Maple at Brookwood opposite Fairgrounds)	SR Transit Mall (2nd & B)	Santa Rosa GGT (Piner & Industrial)
2 08	2 15	YES	3 31	3 50	3 59	4 03	4 13
3 05	3 15	YES	4 33	4 52	5 01	5 05	5 15
3 35	3 45	YES	5 11	5 30	5 39	5 43	5 54
4 05	4 15	YES	5 41	6 00	6 09	6 13	6 24
4 35	4 45	YES	6 09	6 30	6 40	6 44	6 54
5 05	5 15	YES	6 39	7 00	7 10	7 14	7 24
5 38	5 45	YES	7 00	7 17	7 26	7 30	7 40

172



580

MON - FRI EXCEPT HOLIDAYS

San Rafael Westbound

El Cerrito — Richmond — Point Richmond
— San Quentin — San Rafael

El Cerrito Del Norte BART Station	Richmond (Cutting & Harbour)	Pt. Richmond (Tewksbury & Castro)	San Quentin Village (E Francisco at Main)	San Rafael (E Francisco & Pelican)	San Rafael (Main Square Shopping Center)	San Rafael Transit Center (3rd & Hetherton)
5 50	5 58	6 03	6 11	6 12	6 17	6 30
6 03	6 12	6 18	6 33	6 34	6 40	7 00
6 21	6 31	6 37	6 55	6 56	7 02	7 30
6 51	7 01	7 07	7 25	7 26	7 32	8 00
7 30	7 40	7 45	7 58	7 59	8 04	8 30
8 00	8 09	8 14	8 27	8 28	8 33	8 55
8 42	8 50	8 55	9 04	9 05	9 10	9 25
9 12	9 20	9 25	9 34	9 35	9 40	9 55
10 12	10 20	10 25	10 34	10 35	10 40	10 55
11 12	11 20	11 25	11 34	11 35	11 40	11 55
12 12	12 20	12 25	12 34	12 35	12 40	12 55
1 12	1 20	1 25	1 34	1 35	1 40	1 55
2 12	2 20	2 25	2 34	2 35	2 40	2 55
3 12	3 20	3 25	3 34	3 35	3 40	3 55
4 12	4 20	4 25	4 34	4 35	4 40	4 55
4 42	4 50	4 55	5 04	5 05	5 10	5 25
5 12	5 20	5 25	5 34	5 35	5 40	5 55
5 42	5 50	5 55	6 04	6 05	6 10	6 25
6 12	6 20	6 25	6 34	6 35	6 40	6 55
6 48	6 56	7 01	7 10	7 11	7 15	7 25
7 18	7 26	7 31	7 40	7 41	7 45	7 55
8 18	8 26	8 31	8 40	8 41	8 45	8 55
9 18	9 26	9 31	9 40	9 41	9 45	9 55

REGIONAL BUS ROUTE

Del Norte BART Station Eastbound

San Rafael — San Quentin — Point Richmond — Richmond
— El Cerrito

San Rafael Transit Center (3rd & Hetherton)	San Rafael Post Office (40 Bellam Blvd)	San Rafael (Venier & Shoreline)	San Quentin Village (560 on-ramp at Main)	Pt. Richmond (Tewksbury & Castro)	Richmond (Cutting & Harbour)	El Cerrito Del Norte BART Station
6 30	6 33	6 37	6 39	6 47	6 50	7 08
7 30	7 33	7 37	7 39	7 47	7 50	8 08
8 00	8 03	8 07	8 09	8 17	8 20	8 38
8 30	8 33	8 37	8 39	8 47	8 50	9 08
9 30	9 33	9 37	9 39	9 47	9 50	10 08
10 30	10 33	10 37	10 39	10 47	10 50	11 08
11 30	11 33	11 37	11 39	11 47	11 50	12 08
12 30	12 33	12 37	12 39	12 47	12 50	1 08
1 30	1 33	1 37	1 39	1 47	1 50	2 08
2 30	2 34	2 38	2 40	2 48	2 51	3 10
3 00	3 04	3 08	3 10	3 18	3 21	3 40
3 30	3 34	3 38	3 40	3 48	3 51	4 10
4 00	4 04	4 08	4 10	4 19	4 23	4 42
4 30	4 34	4 38	4 40	4 49	4 53	5 12
5 00	5 04	5 08	5 10	5 19	5 23	5 42
5 30	5 34	5 38	5 40	5 49	5 53	6 12
6 00	6 04	6 08	6 10	6 19	6 23	6 42
6 30	6 33	6 37	6 39	6 46	6 50	7 07
7 30	7 33	7 37	7 39	7 46	7 50	8 07
8 30	8 33	8 37	8 39	8 46	8 51	9 06
9 30	9 33	9 37	9 39	9 46	9 51	10 06

WANT A VOICE IN GOLDEN GATE TRANSIT SERVICE? Join the Ferry Passengers Advisory Committee!

Members meet regularly to provide input and express the preferences of fellow passengers to ferry managers and staff.

Openings are available for customers who regularly ride Golden Gate Ferry. Applications will be evaluated without consideration of race or national origin. Language assistance is available.

For more information or to request an application, visit bit.ly/bus-pac or call 511/711 TDD.

SATURDAY/SUNDAY/HOLIDAY

San Rafael

Westbound

El Cerrito — Richmond — Point Richmond — San Quentin — San Rafael

El Cerrito Del Norte BART Station	Richmond (Cutting & Harbour)	Pt. Richmond (Tewksbury & Castro)	San Quentin Village (E Francisco at Main)	San Rafael (E Francisco & Pelican)	San Rafael (Main Square Shopping Center)	San Rafael Transit Center (3rd & Hetherton)	
6 21	6 30	6 34	6 42	6 43	6 47	6 55	
7 14	7 23	7 29	7 40	7 41	7 45	7 55	
8 14	8 23	8 29	8 40	8 41	8 45	8 55	
9 14	9 23	9 29	9 40	9 41	9 45	9 55	
10 12	10 21	10 27	10 38	10 39	10 43	10 55	
11 11	11 20	11 26	11 37	11 39	11 43	11 55	
12 11	12 20	12 26	12 37	12 39	12 43	12 55	
1 11	1 20	1 26	1 37	1 39	1 43	1 55	
2 11	2 20	2 26	2 37	2 39	2 43	2 55	
3 11	3 20	3 26	3 37	3 39	3 43	3 55	
4 11	4 20	4 26	4 37	4 39	4 43	4 55	
5 11	5 20	5 26	5 37	5 39	5 43	5 55	
6 11	6 20	6 26	6 37	6 39	6 43	6 55	
7 21	7 30	7 34	7 42	7 43	7 47	7 55	
8 21	8 30	8 34	8 42	8 43	8 47	8 55	
9 21	9 30	9 34	9 42	9 43	9 47	9 55	

REGIONAL BUS ROUTE

Del Norte BART

Station

Eastbound

San Rafael — San Quentin — Point Richmond — Richmond — El Cerrito

580

San Rafael Transit Center (3rd & Hetherton)	San Rafael Post Office (40 Bellam Blvd)	San Rafael (Venema & Shoreline)	San Quentin Village (560 on-ramp at Main)	Pt. Richmond (Tewksbury & Castro)	Richmond (Cutting & Harbour)	El Cerrito Del Norte BART Station
7 30	7 35	7 38	7 41	7 50	7 55	8 06
8 30	8 35	8 38	8 41	8 50	8 55	9 06
9 30	9 36	9 40	9 43	9 53	9 58	10 10
10 30	10 36	10 40	10 43	10 53	10 58	11 10
11 30	11 36	11 40	11 43	11 53	11 58	12 11
12 30	12 36	12 40	12 43	12 53	12 58	1 11
1 30	1 36	1 40	1 43	1 53	1 58	2 11
2 30	2 36	2 40	2 43	2 53	2 58	3 11
3 30	3 36	3 40	3 43	3 53	3 58	4 11
4 30	4 36	4 40	4 43	4 53	4 58	5 11
5 30	5 36	5 40	5 43	5 53	5 58	6 11
6 30	6 35	6 38	6 41	6 51	6 56	7 07
7 30	7 35	7 38	7 41	7 50	7 55	8 06
8 30	8 35	8 38	8 41	8 50	8 55	9 06
9 30	9 35	9 38	9 41	9 50	9 55	10 06

TAKE THE GIANTS FERRY TO ORACLE PARK

The trip is a Grand Slam, delivering you within steps of the ballpark!

GO GIANTS!

PURCHASE TICKETS TO HOME GAMES @ goldengate.org/giantsferry
Advance ticket purchase is required. Clipper is not accepted.



General Information

Service Description/Days of Service

Golden Gate Ferry (GGF) operates daily service between Marin County (Larkspur/Sausalito/Tiburon/Angel Island) and San Francisco. GGF also operates special service to Giants games and some Oracle Park events (see below). See schedule information on page 10. Service is reduced or does not operate on holidays (see page 28).

Golden Gate Transit (GGT) provides regional fixed-route bus service in San Francisco, and in Marin and Sonoma counties. Bus service is also available between San Rafael in central Marin and the El Cerrito del Norte BART station in western Contra Costa County. Service is reduced on holidays (see page 28).

Marin Transit operates bus service within Marin County. Schedules for Marin Transit routes can be found at marintransit.org and in the *Marin Transit Rider's Guide*.

Service Impacts During Special Events

Special events (festivals, parades, etc.) may impact bus and ferry service. For information on service impacts, call toll-free **511** (say "Golden Gate Transit" then "operator") or **711** (TDD), or visit goldengate.org/alertsignup to register to receive alerts for your route.

Real-Time GGT Arrivals on Transit App

For real-time information regarding GGT arrival times and alerts, download the free Transit app from the Apple and Google stores.

Types of Service - Ferry

Ferry service is provided between Marin County (Larkspur/Sausalito/Angel Island/Tiburon) and the Golden Gate Ferry Terminal at the foot of Market Street, behind the San Francisco Ferry Building (departs from Gate B). GGF also provides special service from Larkspur to Giants home games, as well as some special events at Oracle Park. Call toll-free **511** or **711** (TDD), or visit goldengate.org for details.

Types of Service - GGT Bus

GGT operates regional bus service between San Francisco, Marin, Sonoma, and Contra Costa counties. The District sets most service levels and fares. Routes are divided into Regional and Commute services:

Regional service operates daily and includes Routes 101, 130, 150, and 580.

Commute service operates primarily during weekday peak periods and includes Routes 114, 132, 154, and 172.

Capacity on Buses

Bus capacity is limited to one person per seat including those seats in the wheelchair securement area, plus 10 standing passengers.

Policy for High-Capacity Buses

Commute trips with an ongoing average of more than 35 passengers are given priority assignment of a high-capacity bus (i.e., 45-foot MCI coach). Trips with smaller averages may receive an MCI bus when available.

Capacity on Ferries

Ferry capacity ranges from 400 to 750 passengers, depending on vessel.

Priority Seating on Buses and Ferries

Certain seats on buses and ferries are designated as priority seating for passengers with disabilities and seniors. Bus drivers or ferry deckhands will request a non-disabled passenger in priority seating to move if a passenger with disabilities or a senior boards. **Do not** put luggage or personal articles in the wheelchair securement areas, in the aisles, or on seats.

Lost & Found

Golden Gate Bus and Ferry are not responsible for personal property left in passenger waiting areas, other passenger facilities, or on buses and ferries. Items must not be left unattended in these locations. **Unattended items are subject to immediate disposal.** Property that has not been disposed of and for which retrieval has been arranged will be held for 14 days.

Lost & Found: **415/455-2000**

Please provide as much detail as possible, such as time of travel, bus and route number, ferry vessel name, direction of travel, and a description of the lost item.

After hours, please leave a detailed message regarding the lost item and you will receive a call back when the Customer Service Center opens.



General Restrictions for Buses and Ferries

Operation of radios, portable media players, or similar devices is NOT allowed on buses or ferries unless earbuds are used and the volume is kept low so other passengers are not disturbed.

All **service animals** (and those being trained) must be leashed or harnessed (except when performing tasks where tethering interferes with the animals' abilities to perform), must remain under the control of its owner or trainer, and may not present a direct threat to the safety of other passengers. Other **animals or pets** are permitted aboard buses and ferries provided they are in, and remain in, approved hand-carried containers.

Electric Personal Assisted Mobility Devices (including Segways) are not allowed on buses unless used by a person with disabilities as a mobility aid. EPAMDs are allowed aboard all GGF vessels. When boarding/disembarking, EPAMDs must be in the "off" mode and must be secured safely during transport.

Electric scooters are allowed on buses and ferries, but the scooter must be powered off and the handle retracted for easy storage.

Cell phones: If using a cell phone on a bus or ferry, do not disturb the driver or other passengers. You may be asked to stop using your cell phone. On ferries, do not use cell phones in cell-phone free areas. Keep calls short and your voice low. Use the silent/vibrate ringer option. Minimize incoming calls when possible.

Keep it short, keep it down, keep it quiet, keep it off!

General Restrictions for Buses Only

Smoking (including e-cigarettes), eating, and drinking are NOT permitted aboard buses. California State Law prohibits open alcoholic beverages aboard public transit buses.

Luggage and personal articles must fit in the overhead racks (maximum 29" L x 12" W x 6" H), under a seat (maximum 18" L x 13" W x 7" H), or safely on your lap, otherwise you may not be allowed to board. **Do not** put luggage or personal articles in the aisles, in the wheelchair securement areas, or on seats. Baby strollers must be folded and children must be held on your lap. **Passengers are responsible for their own belongings. Unattended items are subject to immediate disposal.**

General Restrictions for Ferries Only

Smoking (including e-cigarettes) is NOT permitted aboard ferries or in passenger waiting areas inside ferry terminals. Designated smoking areas are located outside terminal gates.

Bilingual Customer Services

For translation services, call **415/455-2000** (Monday through Friday 7:00 am to 6:00 pm). Information in Spanish is on page 8.

See Something? Say Something!

The District encourages the active participation of our customers to help maintain a safe environment on our buses, ferries, and the Bridge. Please report any suspicious packages, people, or activities to the nearest employee.

Advisory Committees

The District sponsors four advisory committees. Members meet regularly to provide input and express the preferences of fellow passengers to transit managers and staff on an ongoing basis. All meetings are held in person and are open to the public.

Bus Passengers Advisory Committee (BPAC) meets on the third Wednesday evening of every other month with a summer hiatus.

Ferry Passengers Advisory Committee (FPAC) meets at lunchtime on the second Monday of selected months.

Advisory Committee on Accessibility (ACA) meets quarterly on the third Thursday afternoon of the month.

Pedestrian and Bicycle Advisory Committee (PBAC) meets on the third Wednesday evening of selected months. This committee advises the District on bicycle and pedestrian issues for the Golden Gate Bridge and its approaches, within the District's transit facilities, and on board GGT buses and GGF vessels.

For more information, please email pac@goldengate.org, call toll-free **511** (say "Golden Gate Transit," then "operator"), or visit <https://bit.ly/bus-pac> and <https://bit.ly/ferry-pac>. Applications are accepted on an ongoing basis.



Bikes and Transit

Visit our website to learn about bike loading/unloading, rack rules/limitations and safety tips. Or obtain a copy of our Bike to Transit brochure on our website under "Riding the Bus" then "Bringing your Bike" or e-mail contact@goldengate.org.

Customers use bike racks at their own risk. GGT assumes no responsibility for bikes that are lost, stolen, damaged, or left on racks. All Golden Gate buses and ferries accept bikes on a first-come, first-served basis.

Bikes and Golden Gate Ferry

Electric bikes are welcome aboard GGF vessels with the understanding that customers may need to carry their bike up or down a flight of stairs to embark/disembark. Crew members will not be able to help carry bikes. Gas powered bikes are NOT accepted on GGF. Bike racks are available at the San Francisco Ferry Terminal. Larkspur Ferry Terminal provides secure bicycle storage within the paid waiting area. Bikes must be walked on and off the boat. No riding inside the terminal area.

Bikes and Golden Gate Transit Buses

All GGT buses are equipped with bike racks: either a front-mounted rack or an interior underbelly rack. Due to safety and/or operational reasons, underbelly bike racks are not accessible at some stops within San Francisco, which are identified by a sticker at the stop. A complete list of these stops is posted at goldengate.org/bikes-ggt.

Electric bikes (e-bikes) are only allowed on GGT buses with **front-mounted bike racks**. E-bike batteries must remain on the bike and can NOT be brought on board the bus. E-bikes cannot weigh more than 55 lbs. GGT cannot guarantee that front-mounted bike racks will be available to transport e-bikes. To find out if a bus with a front-mounted rack will serve your stop, please contact Customer Service at **415/455-2000**. Gas-powered bikes are NOT accepted on GGT.

Single-rider, two-wheel bikes with wheels 20" or larger, including road, hybrid, mountain, and junior/pre-teen bikes, can fit onto the racks. Bikes with tires wider than 3" will not fit on front-mounted bike racks. Bikes with front-mounted baskets, horizontal racks, or front fenders will not fit on either a front-mounted bike rack or an underbelly rack. E-bikes and bikes with rear-mounted baskets, racks, or child seats cannot be accommodated in the underbelly racks, but may fit on the front-loading bike racks as long as the object does not interfere with

the bus operator's view. The driver has discretion to decide whether or not he/she can safely see around any mounted object, and may deny transporting a bike.

Bicycle Rack Locations

GGT provides bicycle racks, free of charge, at the following locations:

Corte Madera	US 101 Southbound Ramp at Tamalpais Drive Tamalpais Drive at Casa Buena Drive
Fairfax	Sir Francis Drake Boulevard at Marin Street (Manor)
Greenbrae	Sir Francis Drake Boulevard at La Cuesta Drive
Ignacio	US 101 Southbound Ramp at Alameda del Prado
Kentfield	Sir Francis Drake Boulevard at McAllister Avenue Magnolia Avenue at Arch Steps (between Madrone Avenue and King Street) US 101 Southbound Ramp at Lucky Drive
Larkspur	Magnolia Avenue at Ward Street (northbound) Golden Gate Ferry Terminal, 101 East Sir Francis Drake Blvd* Magnolia Avenue at Bon Air Road (northbound)
Marinwood	US 101 Southbound Ramp at Miller Creek Rd
Mill Valley	Mill Valley Depot at Sunnyside Avenue South Novato Boulevard at Diablo Avenue
Novato	Novato Boulevard at Eucalyptus Avenue US 101 Southbound Ramp at Atherton Avenue US 101 Southbound Ramp at DeLong Avenue Copeland Street Transit Mall (8 bicycles)
Petaluma	South Petaluma Blvd. at Mountain View (southbound) Fairgrounds Drive at East Washington Street
Richmond	Cutting Boulevard at South 23rd Street
Rohnert Park	Rohnert Park Expwy Park and Ride Lot at Hwy 101 Golden Gate Ferry Terminal (15 bicycles)
San Francisco	Golden Gate Bridge Toll Plaza (both directions) US 101 Southbound Ramp at Freitas Pkwy
San Rafael	San Rafael Transit Center, Hetherton and 3rd Freitas Parkway opposite Del Ganado Road
Santa Rosa	GGT Terminal at Piner Road
Sausalito	Bridgeway at Easterby Street

*The Golden Gate Larkspur Ferry Terminal has racks that hold a total of 140 bikes: 60 bikes outside the paid waiting area and 80 inside the waiting area.

Racks at other locations hold four to six bicycles unless otherwise noted.

Additional bike racks may be available at bus stops not included in this list, but they are not provided by Golden Gate Transit.



Accessible Services

Overview



Golden Gate Transit (GGT) and Golden Gate Ferry (GGF) offer a variety of accessible services. For fares for people with disabilities, see page 7, and for information on Clipper, see page 27.

Golden Gate Transit Accessible Services

All GGT bus service is operated with lift-equipped buses that have a “kneeling feature” for easier boarding. Not all GGT bus stops are accessible to wheelchairs. If you require special assistance, you are encouraged to travel with a companion. GGT provides training in boarding, exiting, and wheelchair securement procedures. For a training appointment, call **415/257-4463** at least two days in advance.

To board the bus with a mobility device, please wait at the front area of the bus stop so the driver knows you would like to board. Before boarding, please have your fare and identification ready. If you cannot reach the farebox or have difficulty handling money, we recommend that you get an RTC Clipper card to pay your fare (see page 27). Clipper card readers are located at the front of the bus. When you board, tell the driver your destination. **While on the lift platform, wheelchair brakes should always be locked and chair power turned off.** If the operator is unable to secure your wheelchair, you have the option of waiting for the next bus. If your wheelchair is difficult to secure, call **415/455-2000** to request free supplementary straps to attach to your chair. Anyone may transfer from a wheelchair to a passenger seat. This is recommended for three-wheeled mobility cart (“mobie”) users as these devices are not designed for use as seats in vehicles.

The Department of Transportation (DOT) Americans with Disabilities Act (ADA) regulations in 49 CFR (Code of Federal Regulations) sections 37.167(b) and (c) require that stop announcements must be made on fixed route systems. Therefore, announcements will be made at transfer points with other fixed routes, major intersections, destination points, and intervals along a route to permit individuals with visual impairments or other disabilities to be oriented to their location.

Golden Gate Ferry Accessible Services

All GGF vessels are accessible to passengers using wheelchairs and all have accessible restrooms. When traveling between San Francisco and Sausalito, Tiburon, or Angel Island, wheelchair users do not need to use the wheelchair lift, as inter-deck movement is not required to load and unload. However, when traveling between the following locations, wheelchair customers must use the wheelchair lift to load/unload on separate decks. **Wheelchair lifts may only be operated by crew members.**

Larkspur to San Francisco and Oracle Park: Enter through main ramp and take the lift down one level to exit at Oracle Park or Chase Center.

San Francisco and Oracle Park to Larkspur: Enter on Main Deck and take the lift up one level to exit in Larkspur. The lift can accommodate a wheelchair up to 30" wide by 41" long and a total weight not exceeding 495 lbs.

If you have special mobility needs or requests, please email us at contact@goldengate.org at least two business days before game/event day.

Paratransit Services

Regional paratransit service is provided in compliance with the ADA of 1990 for ADA eligible passengers. This service is operated by Transdev Services as “Marin Access” and is designed to complement GGT’s regional, non-commute bus service. This service operates between Marin, Contra Costa, San Francisco, and Sonoma counties within three-quarters of a mile of GGT’s Regional bus routes. Transdev Services (Marin Access) also provides local paratransit service within Marin County on behalf of Marin Transit. Fares are charged and reservations are required. For more information or to request a copy of Paratransit Rider’s Guide, contact Marin Access (**415/454-0902** or **711/TDD**) or GGT (**415/455-2000**), or visit goldengate.org/accessibility. Contact Marin Access Mobility Management Center for transportation information and referral in Marin (**415/454-0902**).



Bus and Ferry Discounts

Bus Discounts

Clipper provides a 20% discounted fare on Golden Gate Transit (see page 7). Clipper provides a 10% discount for travel solely within Marin County.

Ferry Discounts

Clipper provides a discounted fare on Golden Gate Ferry (see page 7). For information regarding **group (20+ passengers) fares** and reservations, call **415/455-2000**.

Senior, youth, Regional Transit Connection (RTC) Clipper cards, Clipper mobile, and Clipper START always provide the discounted fare.

Seniors (age 65+) with a valid Medicare Card, DMV ID card/license **OR** senior ID card from another California transit service receive 50% off the adult cash/single ride fare. Clipper passengers receive the discounted fare. Seniors are encouraged to get a Senior Clipper card since it never expires.

Persons with disabilities with DMV Disabled Placard ID, RTC card, Medicare Card, or ID card for persons with disabilities from another transit service, receive 50% off the adult cash fare. Personal service assistants are eligible for 50% off the adult cash fare only when accompanying a person with disabilities who has an attendant logo on his/her RTC Discount Card.

Youths age 5-18 receive a 50% discount off the adult cash/single ride fare. **Children** age 4 and under ride free when accompanied by an adult (limit of two children per adult) on all routes.

Proof of ID may be requested for discount fares.

Senior, youth, and RTC Clipper Cards are issued by visiting the Golden Gate Transit Customer Service Center at the San Rafael Transit Center, 850 Tamalpais Ave., Monday - Friday, 7 am to 6 pm (**415/455-2000**). **Youth and senior** cards may also be obtained by mail, email, or fax. Find additional in-person locations at **clippercard.com** or call **877.878.8883**.

Clipper START provides a 50% discount on most Golden Gate Transit and Golden Gate Ferry trips for eligible low-income adults. See fare tables on page 7. To apply, visit **clipperstartcard.com**, call **855.614.9149**, or email **help@clipperstartcard.com**.

Marin Transit Passes

Passes provide unlimited rides within Marin County for periods of 1 day and 31 days. See table below for prices. **Passes are non-refundable, non-transferable, not exchangeable, and they cannot be used for group travel.** **Passes may be used on any Marin Transit or Golden Gate Transit route, but only for travel entirely within Marin County.**



How to use a Marin Transit Pass

The first time you use a 31-day pass, “dip” it in the farebox to activate. For subsequent trips, slide the pass through the diagonal slot at the top right side of the farebox. Purchase Day Passes directly from the bus driver. Don’t swipe Day Pass on first ride, but swipe it on subsequent rides. For more instructions, call **511** (say “Golden Gate Transit,” then “operator”) or visit **goldengate.org**.

Ways to Purchase Marin Transit Passes

Online: **marintransit.org**.

In Person: GGT Customer Service, 850 Tamalpais Ave (the San Rafael Transit Center on Platform D), San Rafael. Personal checks are not accepted.

U.S. Mail: Send your name, address, phone number and money order (payable to *Golden Gate Bridge District*) to: GGT Customer Service, 850 Tamalpais Ave., San Rafael, CA 94901.

Telephone: Purchase using VISA, MasterCard, American Express or Discover by calling **415/455-2000**.

Note: One-day passes are only sold on board buses.

Marin Transit Passes

	Adult	Youth	Senior/Disabled
1-Day*	\$5.00	\$2.50	\$2.50
31-Day	\$40.00	\$40.00	\$20.00

* Purchase 1-day passes directly from bus driver.

Clipper®

Clipper is a convenient and secure way to pay your fare. Electronic cash (“e-cash”) is stored on a smart card or smart phone mobile wallet that a customer touches (“tags”) to a reader when getting on and off the bus or ferry. Note that failure to tag off a bus results in the highest fare (from point of origin) being deducted from the account. Clipper customers automatically receive the discounted fare. Transfers are automatically tracked. Special cards are available for youth, seniors, persons with disabilities, and low-income adults, and those cards can be transferred to your mobile wallet. E-cash never expires and if the card is registered, your balance is protected if the card is lost or stolen. One card per passenger per trip (not for group travel). To obtain a card or to learn how to add Clipper to your mobile wallet, visit clippercard.com or call **877.878.8883**. Use the Clipper app to manage your account from your phone, view your history, and plan your trip. Download on the App Store or on Google Play.

Transit Benefit Programs

Employers can offer employees up to \$280 per month toward the purchase of bus and ferry fare media (Clipper). Employers can deduct funds from an employee’s pre-tax salary and can also claim a business expense deduction. Purchase restrictions apply. Talk to your employer for information on commuter benefits, such as WageWorks and Commuter Checks.

Transferring from Bus to Ferry

Paying with Clipper

“Tag” (touch) Clipper card or smart phone to the reader when deboarding the bus. Tag the card or phone again when entering the ferry gate; the appropriate discounted fare will be deducted.

Paying with Cash

Deposit full ferry fare in farebox when boarding bus. Ask bus operator for a transbay transfer to the ferry.

Transferring from Ferry to Bus

Paying with Clipper

“Tag” (touch) card or smart phone to the reader on the bus. Your transfer will be applied and the appropriate amount will be subtracted from the card when you tag off at the end of your trip.

Non-Clipper Payment

Customers not using Clipper must pay fare upon boarding the bus.

Transfers Within GGT System

Passengers may transfer between GGT buses or between GGT buses and Golden Gate Ferries with these restrictions:

1. Travel must be within the date-time period indicated on the transfer.
2. Transfers are issued by farebox only at time fare is paid. Advise driver of your destination and intention to transfer to another bus or ferry when boarding. Transfers are based on fare and ultimate destination.
3. Transfers can be used to make a round trip within a single county, but cannot be used to make a round trip between counties.
4. Transfers are valid two hours from time of issuance for travel within a single county or three hours for inter-county travel. Transfers can be used up to two times.
5. A transfer can be used only by the person to whom it is issued.

Clipper customers do not need to obtain a transfer. Transfers are automatically tracked.

Interagency Transfer and Pass Programs

Transfers to/from San Francisco Muni

Transfers are automatically issued to Clipper users only; there are no transfers for cash-paying customers.

Transfers **from** GGF/GGT **to** Muni: \$0.50 fare credit for adults when boarding Muni within 2 hours and paying with e-cash; no fare credit for youth/senior/disabled or Muni pass holders.

Transfers **from** Muni **to** GGF/GGT: \$0.50 fare credit for adults (\$0.25 for youth/senior/disabled) when boarding GGF/GGT within two hours.

Transfers to/from East Bay Transit Systems

AC Transit accepts GGT transfers from Route 580 for full local fare on the first AC Transit bus boarded in the East Bay. For Clipper customers, GGT accepts AC Transit interagency vouchers for \$2.25 fare credit for adults (\$1.10 for youth/senior/disabled) on Route 580. For cash paying customers, GGT accepts AC Transit interagency vouchers for \$2.50 fare credit



for adults (\$1.25 for youth/senior/disabled) on Route 580. Fare credits are automatically issued to Clipper users.

SolTrans accepts GGT transfers from Route 580 for a \$1.75 fare credit for adults (\$1.50 youths, \$0.85 for senior/disabled). For Clipper customers, GGT accepts SolTrans transfers for \$2.25 fare credit for adults (\$1.10 youth/senior/disabled) on Route 580. For cash-paying customers, GGT accepts SolTrans transfers for \$2.50 fare credit for adults (\$1.25 youth/senior/disabled). Fare credits are automatically issued to Clipper users.

Holiday Service Calendar	Ferry*	Bus
Juneteenth <i>Mon., June 19, 2023</i>	Reduced Service	Mon-Fri
Independence Day <i>Tue., July 4, 2023</i>	Weekend/Holiday	Weekend/Holiday
Labor Day <i>Mon., Sept. 4, 2023</i>	Weekend/Holiday	Weekend/Holiday
Indigenous Peoples' Day <i>Mon., Oct. 9, 2023</i>	Reduced Service	Mon-Fri
Veterans Day (observed) <i>Fri., Nov. 10, 2023</i>	Reduced Service	Mon-Fri
Thanksgiving Day <i>Thurs., Nov. 23, 2023</i>	No Service	Weekend/Holiday
Friday after Thanksgiving <i>Fri., Nov. 24, 2023</i>	Weekend/Holiday	Weekend/Holiday
Christmas Day <i>Mon., Dec. 25, 2023</i>	No Service	Weekend/Holiday
New Year's Day <i>Mon., Jan. 1, 2024</i>	No Service	Weekend/Holiday
Martin Luther King, Jr. Day <i>Mon., Jan. 15, 2024</i>	Weekend/Holiday	Mon-Fri
Presidents' Day <i>Mon., Feb. 19, 2024</i>	Weekend/Holiday	Weekend/Holiday
Cesar Chavez Day (observed) <i>Mon., April 1, 2024</i>	Reduced Service	Mon-Fri
Memorial Day <i>Mon., May 27, 2024</i>	Weekend/Holiday	Weekend/Holiday

*Visit goldengate.org for current ferry holiday information.

Visit marintransit.org for Marin Transit holiday schedules.
Visit sonomamarintrain.org for SMART holiday schedules.

WestCAT accepts GGT transfers from Route 580 for a \$1.00 fare credit for adults and youths (\$0.50 for senior/disabled) at El Cerrito del Norte BART Station. For Clipper customers, GGT accepts WestCAT transfers for \$2.25 fare credit for adults (\$1.10 youth/senior/disabled). For cash-paying customers, GGT accepts WestCAT transfers at the El Cerrito del Norte BART Station for \$2.50 fare credit for adults (\$1.25 for youth/senior/disabled). Fare credits are automatically issued to Clipper users.

Transfers to/from North Bay Transit Systems

Marin Transit and **West Marin Stagecoach** accept/issue transfers following the GGT/GGF policies outlined above. Fare credits are automatically issued to Clipper users.

Petaluma Transit and **Santa Rosa CityBus** accept GGT transfers for full local fare. GGT accepts Petaluma Transit and Santa Rosa CityBus transfers for \$1.50 fare credit for adults (\$0.75 for youth/senior/disabled). Fare credits are automatically issued to Clipper users.

Sonoma County Transit accepts GGT transfers for a \$1.50 fare credit for adults (\$1.25 for youths, \$0.75 for senior/disabled). GGT accepts SCT transfers for \$1.50 for adults (\$0.75 for youth/senior/disabled). Fare credits are automatically issued to Clipper users.

Sonoma-Marin Area Rail Transit (SMART) accepts GGT/GGF transfers for a \$1.50 fare credit for adults (\$1.25 for youths, \$0.75 for senior/disabled). GGT/GGF accepts SMART transfers for \$1.50 for adults (\$0.75 for youth/senior/disabled). Fare credits are only issued when using e-cash value (not passes) on Clipper. *No transfer credits are issued when using SMART app tickets (eTickets) or cash.*

Other Transit Agency Passes

Golden Gate Transit and Golden Gate Ferry do not accept any pass products from other transit agencies, except for Marin Transit passes (see page 26). Marin Transit passes may be used on any Marin Transit or Golden Gate Transit route, but only for travel entirely within Marin County. Marin County school-based Youth Passes and College of Marin Passes are NOT accepted on Golden Gate Transit or Golden Gate Ferry.

**SAN FRANCISCO
PRIDE PARADE
JUNE 24 & 25**



***Ride Golden Gate Ferry
to the Pride Parade
and celebration!***

Visit goldengate.org for schedules

**GOLDEN GATE TRANSIT FARES & GOLDEN GATE FERRY FARES
INCREASE ON JULY 1, 2023**

Marin local fares remain unchanged.



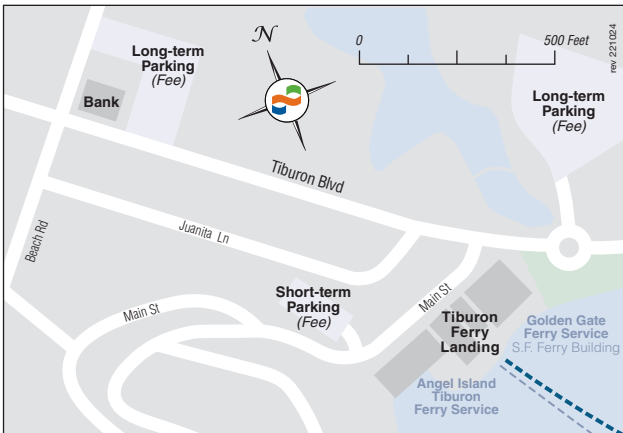
See page 7.

Golden Gate San Francisco Ferry Terminal

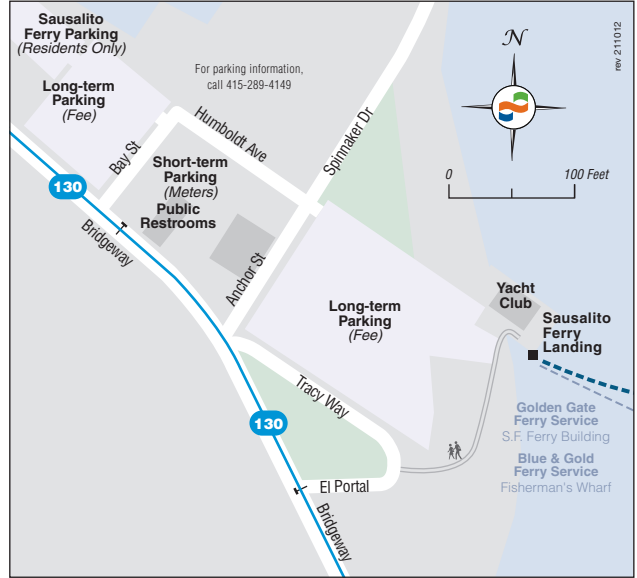


Located in San Francisco's Financial District on the Embarcadero at the foot of Market Street behind the Ferry Building. There is no dedicated parking at this location. There are paid public parking lots in the vicinity.

Golden Gate Tiburon Ferry Landing



Golden Gate Sausalito Ferry Landing



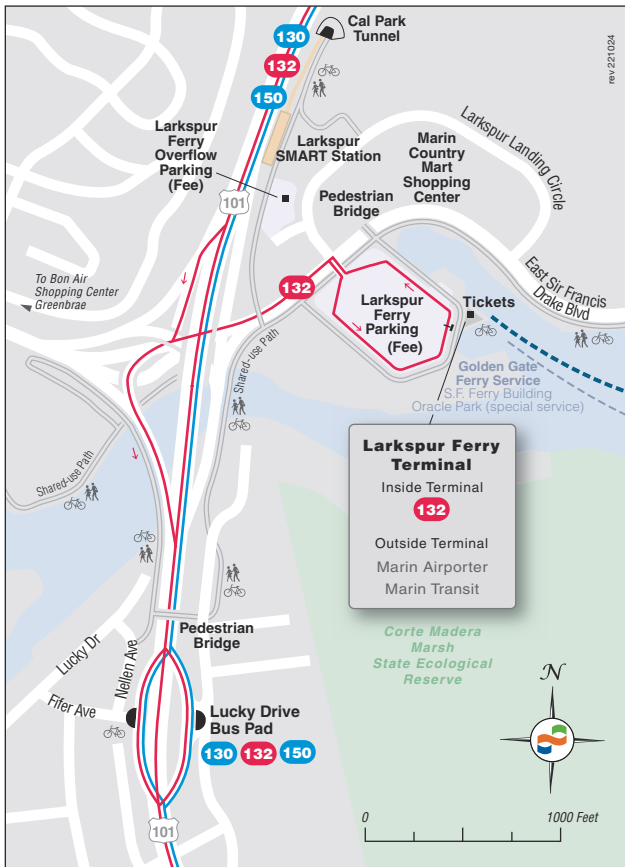
STAY INFORMED

**FOLLOW US
ON FACEBOOK
AND
TWITTER**

**SIGN UP FOR
ALERTS AND
DOWNLOAD
TRANSIT APP**

Visit goldengate.org or call 511

Golden Gate Larkspur Ferry Terminal

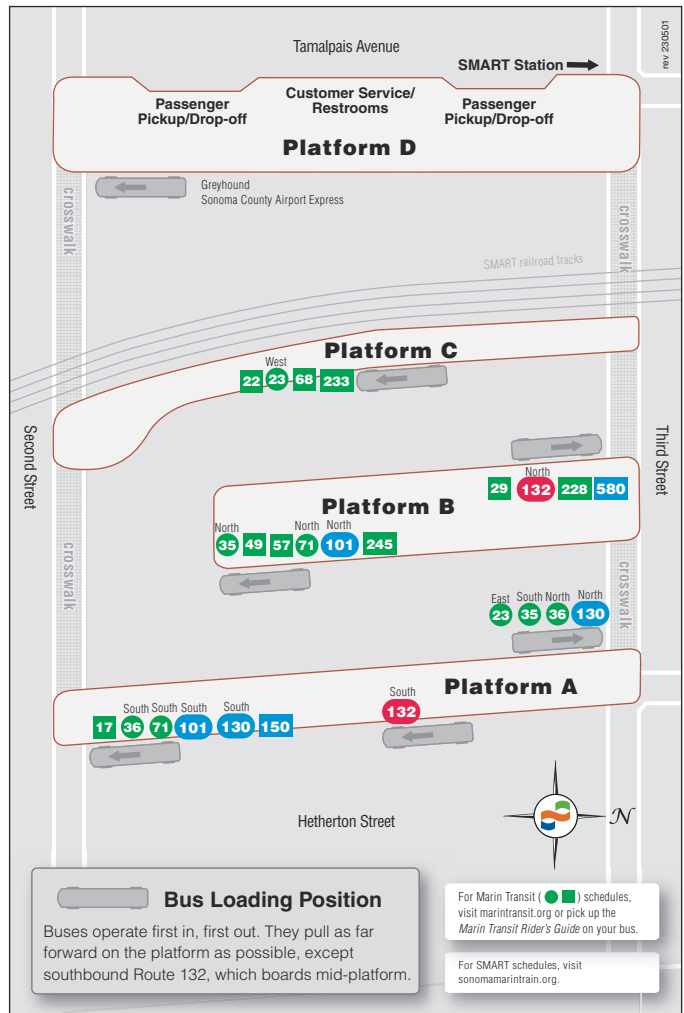


Located in Marin County on East Sir Francis Drake Blvd. just east of U.S. Highway 101. From northbound Highway 101, take the San Anselmo/Richmond Bridge exit and follow the signs to the right toward the Richmond Bridge. This takes you to East Sir Francis Drake Blvd. The ferry terminal is on the right, across from the Marin Country Mart shopping center. From southbound Highway 101, take the Kentfield/Sir Francis Drake Blvd. exit and turn left on East Sir Francis Drake Blvd. The ferry terminal is on the right, across from the Marin Country Mart shopping center.

Terminal parking is limited and is for departing ferry passengers only. Cost is \$2 on weekdays from 5 am - 1 pm, free on weekdays after 1 pm, and free all weekend. Monthly permits are \$20. Visit goldengate.org to pay fee or purchase permit. Employer-sponsored benefits (Commuter Check/WageWorks) may be used to pay for permits.

San Rafael Transit Center

(C. Paul Bettini Transit Center)



Located at 850 Tamalpais Avenue (at Third and Hetherton Streets) in San Rafael.

The **Golden Gate Customer Service Center (415/455-2000)** is located on Platform D and is open M-F, 7 am - 6 pm. It is closed on weekends and some holidays.

Downtown San Francisco



San Marin

Novato

Ignacio

Hamilton

Lucas Valley

Marinwood

Terra Linda

Santa Venetia

San Rafael

San Anselmo

Ross

San Rafael Transit Center

Canal

Greenbrae

Larkspur

Corte Madera

Strawberry Village

Tiburon

Belvedere

Sausalito

Manzanita Park & Ride

Marin City Hub

Sausalito Ferry Landing

Tiburon Ferry Landing

Novato Hub
Redwood & Grant
101
Marin Transit

Ignacio
Bus Pad (northbound)
Enfrente Rd (southbound)
154
Marin Transit

San Rafael Transit Center
3rd & Hetherton
101 130 132
150 580
Greyhound
Marin Transit
SMART
Sonoma County Airport Express

Larkspur Ferry Terminal
Inside Terminal
132
Outside Terminal
Marin Airporter
Marin Transit
*Limited trips. Check timetables.

Sausalito Ferry Landing
Bridgeway & Bay
130
Bay & Bridgeway
Blue and Gold Fleet
Marin Transit

Manzanita Park & Ride
Shoreline Hwy 1 at Hwy 101
114 132 150
Marin Airporter
Marin Transit
*Limited trips. Check timetables.

Marin City Hub
Donahue & Terners
114 130 150
Marin Transit

Novato Hub
Redwood & Grant
Transfer Point

Legend:
 154 Commute Routes
 101 Regional Routes
 101 154 Bus Route Number
 101 154 Bus Route Terminus
 --- Ferry Routes
 --- Other Ferry Routes
 Bus Stop
 Bus Pad
 Park & Ride
 Bike Rack
 Fare Zone Boundary

Call 511 toll free for trip-planning assistance

FARE ZONE 4

FARE ZONE 3

FARE ZONE 4

FARE ZONE 3

FARE ZONE 4

FARE ZONE 3

FARE ZONE 3

FARE ZONE 2

FARE ZONE 3

FARE ZONE 2

FARE ZONE 3

FARE ZONE 2

FARE ZONE 3

FARE ZONE 2

FARE ZONE 3

FARE ZONE 2

FARE ZONE 3

FARE ZONE 2

FARE ZONE 3

FARE ZONE 2

FARE ZONE 3

FARE ZONE 2

FARE ZONE 3

FARE ZONE 2

FARE ZONE 3

FARE ZONE 2

FARE ZONE 3

FARE ZONE 2

FARE ZONE 3

FARE ZONE 2

FARE ZONE 3

FARE ZONE 2

FARE ZONE 3

FARE ZONE 2

FARE ZONE 3

FARE ZONE 2

FARE ZONE 3

FARE ZONE 2

FARE ZONE 3

FARE ZONE 2

FARE ZONE 3

FARE ZONE 2

FARE ZONE 3

FARE ZONE 2

FARE ZONE 3

FARE ZONE 2

FARE ZONE 3

FARE ZONE 2

FARE ZONE 3



FARE ZONE 2

FARE ZONE 3

FARE ZONE 2

FARE ZONE 3

FARE ZONE 2



See inset on reverse for continuation of routes in San Francisco.

101 114 130 132
150 154 172



Santa Rosa Transit Mall
 2nd St & Santa Rosa Ave
101 172
 Mendocino Transit Authority
 Sonoma County Transit
 Santa Rosa CityBus

Cotati Hub
 W. Sierra & Old Redwood Hwy
101
 Sonoma County Transit

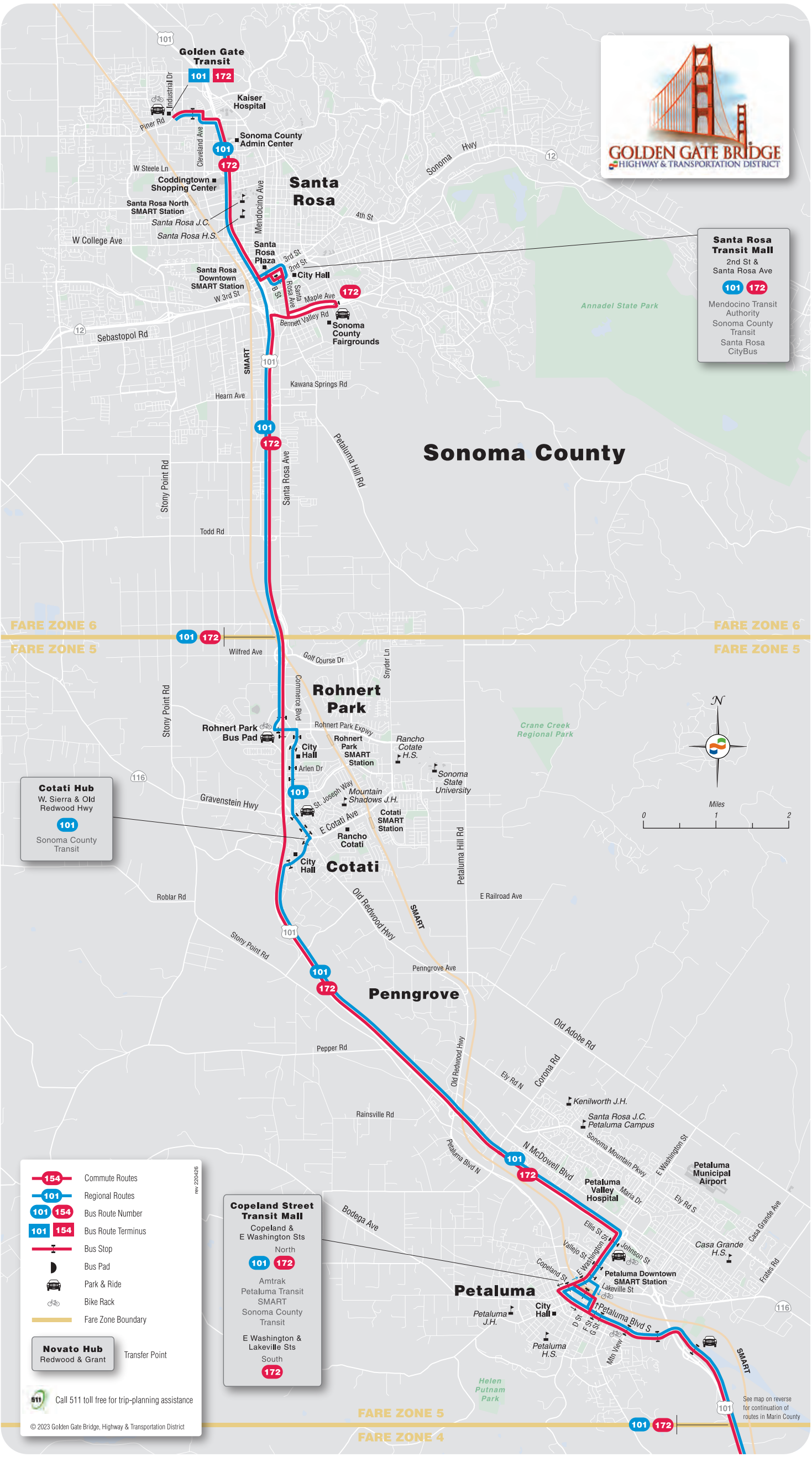
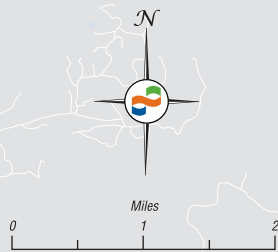
Copeland Street Transit Mall
 Copeland & E Washington Sts
 North
101 172
 Amtrak
 Petaluma Transit SMART
 Sonoma County Transit
 South
172

154 Commute Routes
 101 Regional Routes
 101 154 Bus Route Number
 101 154 Bus Route Terminus
 Bus Stop
 Bus Pad
 Park & Ride
 Bike Rack
 Fare Zone Boundary

Novato Hub
 Redwood & Grant
 Transfer Point

511 Call 511 toll free for trip-planning assistance

© 2023 Golden Gate Bridge, Highway & Transportation District



See map on reverse for continuation of routes in Marin County



rev. 2/20/23

El Cerrito del Norte BART
 Cutting & San Pablo

580

- AC Transit
- BART
- Napa VINE
- SolTrans
- WestCAT

To Marin County



Golden Gate Bridge

101 114 130 132
150 154 172

See map on reverse for continuation of routes in Marin County.

Toll Plaza

Golden Gate Bridge Toll Plaza

101 114 130
132 150 172
154

San Francisco Muni

FARE ZONE 2

FARE ZONE 1

Signal the driver of the bus you wish to board as it approaches the stop.

Transfers between Civic Center and Financial District buses can be made at the Toll Plaza and at Richardson Ave & Francisco St.

rev. 2/2002/23

- 154 Commute Routes
- 101 Regional Routes
- 101 154 Bus Route Number
- 101 154 Bus Route Terminus
- Bus Stop

Novato Hub
Redwood & Grant

Transfer Point



Call 511 toll free for trip-planning assistance

Civic Center BART Station

Hyde & Grove (inbound)
Larkin & Grove (outbound)

101 130 150

BART
San Francisco
Muni

San Francisco

4th & Folsom (inbound)
Perry & 3rd (outbound)

114 132

154 172

San Francisco Muni

Presidio of San Francisco

San Francisco

Civic Center

Financial District

Montgomery BART Station

Powell St BART Station

Walker St BART Station

Embarcadero BART Station

Ferry Building

Embarcadero BART Station

Fisherman's Wharf

North Point St

Chestnut St

Jones St

Stockton St

Columbus Ave

Vallejo St

Clay St

Pacific Ave

San Francisco Ave

Hyde St

Geary St

Van Ness Ave

Market St

Golden Gate Ave

McAllister St

7th St

9th St

11th St

13th St

15th St

17th St

19th St

21st St

23rd St

25th St

27th St

29th St

31st St

33rd St

35th St

37th St

39th St

41st St

43rd St

45th St

47th St

49th St

51st St

53rd St

55th St

57th St

59th St

61st St

63rd St

65th St

67th St

69th St

71st St

73rd St

75th St

77th St

79th St

81st St

83rd St

85th St

87th St

89th St

91st St

93rd St

95th St

97th St

99th St

101st St

103rd St

105th St

107th St

109th St

111th St

113th St

115th St

117th St

119th St

121st St

123rd St

125th St

127th St

129th St

131st St

133rd St

135th St

137th St

139th St

141st St

143rd St

145th St

147th St

149th St

151st St

153rd St

155th St

157th St

159th St

161st St

163rd St

165th St

167th St

169th St

171st St

173rd St

175th St

177th St

179th St

181st St

183rd St

185th St

187th St

189th St

191st St

193rd St

195th St

197th St

199th St

201st St

203rd St

205th St

207th St

209th St

211th St

213th St

215th St

217th St

219th St

221st St

223rd St

225th St

227th St

229th St

231st St

233rd St

235th St

237th St

239th St

241st St

243rd St

245th St

247th St

249th St

251st St

253rd St

255th St

257th St

259th St

261st St

263rd St

265th St

267th St

269th St

271st St

273rd St

275th St

277th St

279th St

281st St

283rd St

285th St

287th St

289th St

291st St

293rd St

295th St

297th St

299th St

301st St

303rd St

305th St

307th St

309th St

311th St

313th St

315th St

317th St

319th St

321st St

323rd St

325th St

327th St

329th St

331st St

333rd St

335th St

337th St

339th St

341st St

343rd St

345th St

347th St

349th St

351st St

353rd St

355th St

357th St

359th St

361st St

363rd St

365th St

367th St

369th St

371st St

373rd St

375th St

377th St

379th St

381st St

383rd St

385th St

387th St

389th St

391st St

393rd St

395th St

397th St

399th St

401st St

403rd St

405th St

407th St

409th St

411th St

413th St

415th St

417th St

419th St

421st St

423rd St

425th St

427th St

429th St

431st St

433rd St

435th St

437th St

439th St

441st St

443rd St

445th St

447th St

449th St

451st St

453rd St

455th St

457th St

459th St

461st St

463rd St

465th St

467th St

469th St

471st St

473rd St

475th St

477th St

479th St

481st St

483rd St

485th St

487th St

489th St

491st St

493rd St

495th St

497th St

499th St

501st St